

---

THE NORTH SOMERSET COUNCIL  
(BANWELL BYPASS AND SOUTHERN  
LINK) COMPULSORY PURCHASE  
ORDER 2022

AND

THE NORTH SOMERSET COUNCIL  
(BANWELL BYPASS AND SOUTHERN  
LINK) COMPULSORY PURCHASE  
ORDER (NO.2) 2023

THE COMPULSORY PURCHASE  
(VESTING DECLARATIONS) ACT 1981

**GENERAL VESTING  
DECLARATION (NO.1)**

---

**THE NORTH SOMERSET COUNCIL (BANWELL BYPASS AND SOUTHERN LINK)  
COMPULSORY PURCHASE ORDER 2022**

**AND**

**THE NORTH SOMERSET COUNCIL (BANWELL BYPASS AND SOUTHERN LINK)  
COMPULSORY PURCHASE ORDER (NO.2) 2023**

(together referred to as the "**Orders**")

This **GENERAL VESTING DECLARATION** is executed on the 30 April 2024  
by North Somerset District Council (known as North Somerset Council) (the "**Authority**").

**WHEREAS**

- 1 On 29 January 2024 an order entitled THE NORTH SOMERSET COUNCIL (BANWELL BYPASS AND SOUTHERN LINK) COMPULSORY PURCHASE ORDER 2022 was confirmed by the Secretary of State for Transport under the powers conferred on him by the Acquisition of Land Act 1981 authorising the Authority to acquire the land specified in the Schedule hereto.
- 2 On 29 January 2024 an order entitled THE NORTH SOMERSET COUNCIL (BANWELL BYPASS AND SOUTHERN LINK) COMPULSORY PURCHASE ORDER (NO.2) 2023 was confirmed by the Secretary of State for Transport under the powers conferred on him by the Acquisition of Land Act 1981 authorising the Authority to acquire the land and rights specified in the Schedule hereto.
- 3 Notice of the confirmation of the Orders was first published in accordance with section 15 of the Acquisition of Land Act 1981 on 18 February 2024.
- 4 That notice included the statement and form prescribed under section 15(4)(e) and (f) of the Acquisition of Land Act 1981.

**NOW THIS DEED WITNESSETH** that, in exercise of the powers conferred on them by section 4 of the Compulsory Purchase (Vesting Declarations) Act 1981 (the "**Act**"), the Authority hereby declare—

- 1 The land and rights described in the Schedule hereto (being part of the land and rights authorised to be acquired by the Orders) and more particularly delineated shaded pink (for land) and shaded blue (for rights) on the plans annexed hereto, together with the right to enter and take possession of the land shall vest in the Authority as from the end of the

---

period of 3 months from the date on which the service of notices required by section 6 of the Act is completed.

- 2 For the purposes of section 2(2) of the Act, the specified period in relation to the land comprised in the declaration is one year and one day.

23/24-938

The Common Seal of )  
**North Somerset District Council** )  
was hereunto affixed in the presence of )

..... A. McD. (ANN RICH) .....  
Authorised Signatory

..... 23/24-938 .....  
Seal Number

..... 30 April 2024 .....  
Date

## SCHEDULE

### THE NORTH SOMERSET COUNCIL (BANWELL BYPASS AND SOUTHERN LINK) COMPULSORY PURCHASE ORDER 2022

Plot number on plan annexed hereto	New land to be acquired
1/1	<p>All interests in 302 square metres of part of A371 Knightcott Road, footway and grassed verge except those owned by Bristol Water plc. Located to the south of Summer Lane and north-west of Well Lane. Enclosure Nos: C006</p> <p>Land Registry title no.: ST275116</p>
1/1a	<p>All interests in 57 square metres of part of A371 Knightcott Road, Summer Lane, footway, grassed verge, and hedgerow except those owned by Bristol Water plc. Located to the south of Summer Lane and north-west of Well Lane. Enclosure Nos: C006</p> <p>Land Registry title no.: ST275116</p>
1/1b	<p>All interests in 54 square metres of part of Summer Lane, footway, and grassed verge except those owned by Bristol Water plc. Located to the south of Summer Lane and north-west of Well Lane. Enclosure Nos: C006</p> <p>Land Registry title no.: ST269970</p>
1/1c	<p>All interests in 60 square metres of part of A371 Knightcott Road, footway, grassed verge, and hedgerow except those owned by Bristol Water plc and National Grid Electricity Distribution (South West) plc. Located to the south of Summer Lane and north-west of Well Lane. Enclosure Nos: C006</p> <p>Land Registry title no.: ST269970</p>
1/1d	<p>All interests in 511 square metres of part of A371 Knightcott Road, Well Lane, grassed verge, and hedgerow except those owned by Bristol Water plc and National Grid Electricity Distribution (South West) plc and Western Power Distribution. Located to the south of Summer Lane and north-west of Well Lane. Enclosure Nos: C006</p> <p>Land Registry title no.: ST273194</p>
1/1e	<p>All interests in 508 square metres of part of Well Lane except those owned by Bristol Water plc and National Grid Electricity Distribution (South West) plc and Western Power Distribution. Located to the south of Summer Lane and north-west of Well Lane. Enclosure Nos: C005, C006</p> <p>Land Registry title no.: ST273194</p>
1/1f	<p>All interests in 497 square metres of part of Well Lane except those owned by Bristol Water plc and National Grid Electricity Distribution (South West) plc and Western Power Distribution. Located to the south of Summer Lane and north-west of Well Lane. Enclosure Nos: C005, C006</p> <p>Land Registry title no.: ST273194</p>

1/1g	<p>All interests in 187 square metres of part of A371 Knightcott Road, grassed verge, and hedgerow except those owned by Bristol Water plc. Located to the south-east of Summer Lane and north of Well Lane. Enclosure Nos: C006</p> <p>Land Registry title no.: ST274093</p>
1/1h	<p>All interests in 55 square metres of part of half width of Summer Lane except those owned by Bristol Water plc. Located to the south of Summer Lane and north-west of Well Lane. Enclosure Nos: C006</p> <p>Unregistered</p>
1/1j	<p>All interests in 216 square metres of part of half width of A371 Knightcott Road, and footway except those owned by Bristol Water plc and National Grid Electricity Distribution (South West) plc. Located to the south of Summer Lane and north-west of Well Lane. Enclosure Nos: C006</p> <p>Unregistered</p>
1/1k	<p>All interests in 32 square metres of part of half width of Summer Lane except those owned by Bristol Water plc. Located to the south of Summer Lane and north-west of Well Lane. Enclosure Nos: C006</p> <p>Unregistered</p>
1/1m	<p>All interests in 670 square metres of part of half width of A371 Knightcott Road and footway except those owned by Bristol Water plc and National Grid Electricity Distribution (South West) plc and National Grid Electricity Distribution (South West) plc. Located to the south of Summer Lane and north-west of Well Lane. Enclosure Nos: C006</p> <p>Unregistered</p>
1/1n	<p>All interests in 839 square metres of part of half width of A371 Knightcott Road except those owned by Bristol Water plc and National Grid Electricity Distribution (South West) plc and Western Power Distribution. Located to the south of Summer Lane and north-west of Well Lane. Enclosure Nos: C006</p> <p>Unregistered</p>
1/1p	<p>All interests in 273 square metres of part of half width of A371 Knightcott Road and grassed verge except those owned by Bristol Water plc. Located to the south-east of Summer Lane and north of Well Lane. Enclosure Nos: C006</p> <p>Unregistered</p>
1/2	<p>All interests in 1938 square metres of part of agricultural field, hedgerow, trees, and fence except those owned by Bristol Water plc and National Grid Electricity Distribution (South West) plc and Western Power Distribution. Located to the south of Summer Lane and north-west of Well Lane. Enclosure Nos: B006, C005, C006</p> <p>Land Registry title no.: ST352118</p>
1/2a	<p>All interests in 602 square metres of part of half width of the A371, verge and timber fence except those owned by Bristol Water plc and Western Power Distribution. Located to the south-west of Summer Lane and north-east of Knightcott Industrial estate. Enclosure Nos: B006, C006</p>

	Unregistered
1/2b	All interests in 1177 square metres of part of half width of the A371, verge and timber fence except those owned by Bristol Water plc and Western Power Distribution. Located to the south-west of Summer Lane and north-east of Knightcott Industrial estate. Enclosure Nos: B006  Unregistered
1/3	All interests in 16 square metres of part of half width of Summer Lane, verge, and hedgerow except those owned by Bristol Water plc. Located to the south of Summer Lane and north-west of Well Lane. Enclosure Nos: C006  Land Registry title no.: ST275116
1/3a	All interests in 394 square metres of part of half width of Summer Lane, verge, and hedgerow except those owned by Bristol Water plc. Located to the south of Summer Lane and north-west of Well Lane. Enclosure Nos: C006  Unregistered
1/3b	All interests in 315 square metres of part of half width of the A371, footway, and hedgerow except those owned by Bristol Water plc and National Grid Electricity Distribution (South West) plc. Located to the south-west of Summer Lane and north-east of Knightcott Industrial estate. Enclosure Nos: B006, C006  Unregistered
1/3c	All interests in 984 square metres of part of half width of the A371, verge and timber fence except those owned by Bristol Water plc and National Grid Electricity Distribution (South West) plc. Located to the south-west of Summer Lane and north-east of Knightcott Industrial estate. Enclosure Nos: B006  Unregistered
1/4	All interests in 105 square metres of part of half width of A371 Knightcott Road and grassed verge except those owned by Western Power Distribution. Located to the south of Summer Lane Park Homes and north-east of Well Lane Enclosure Nos: D005  Unregistered
1/4a	All interests in 98 square metres of part of half width of A371 Knightcott Road, access track/turning area, and grassed verge except those owned by National Grid Electricity Distribution (South West) plc and Western Power Distribution. Located to the south of Summer Lane Park Homes and north-east of Well Lane. Enclosure Nos: D005  Unregistered
1/4c	All interests in 45 square metres of part of half width of Wolvershill Road except those owned by National Grid Electricity Distribution (South West) plc. Located to the north of Stonebridge Farm on Wolvershill Road. Enclosure Nos: F008  Unregistered
1/5	All interests in 4 square metres of part of Footway alongside the A371 and timber fence, for all purposes connected except those owned by Bristol Water plc.

	<p>Located to the south of Summer Lane and north-west of Well Lane. Enclosure Nos: C006</p> <p>Unregistered</p>
1/5a	<p>All interests in 1010 square metres of part of agricultural land, public footpath AX3/11/10, hedgerow, field gates and access track except those owned by Bristol Water plc. Located to the south of Summer Lane and north of Well Lane. Enclosure Nos: C006</p> <p>Land Registry title no.: ST340262</p>
1/5b	<p>All interests in 204 square metres of part of agricultural land, hedgerow, field gate, and access track/hardstanding except those owned by Bristol Water plc and National Grid Electricity Distribution (South West) plc and Western Power Distribution. Located to the south-east of Summer Lane and north of Well Lane. Enclosure Nos: C006, D006</p> <p>Land Registry title no.: ST292844</p>
1/5c	<p>All interests in 381 square metres of part of half width of Summer Lane, footway and hedgerow except those owned by Bristol Water plc. Located to the south of Summer Lane and north-west of Well Lane. Enclosure Nos: C006</p> <p>Unregistered</p>
1/5d	<p>All interests in 568 square metres of part of half width of A371 Knightcott Road, footway, hedge and bus stop except those owned by Bristol Water plc and National Grid Electricity Distribution (South West) plc. Located to the south-east of Summer Lane and north of Well Lane. Enclosure Nos: C006</p> <p>Unregistered</p>
1/5e	<p>All interests in 439 square metres of part of half width of A371 Knightcott Road, footway and hedge except those owned by Bristol Water plc and National Grid Electricity Distribution (South West) plc and Western Power Distribution. Located to the south-east of Summer Lane and north of Well Lane. Enclosure Nos: C006, D006</p> <p>Unregistered</p>
1/6	<p>All interests in 440 square metres of part of half width of the A371 Knightcott Road except those owned by National Grid Electricity Distribution (South West) plc. Located to the south-east of Summer Lane Park Homes and north-east of Well Lane. Enclosure Nos: E006</p> <p>Unregistered</p>
1/7a	<p>All interests in 145 square metres of part of half width of the A371 and footway. Located to the south-east of Summer Lane and north of Well Lane. Enclosure Nos: C006</p> <p>Unregistered</p>
1/7b	<p>All interests in 298 square metres of part of half width of the A371 and footway except those owned by Bristol Water plc and National Grid Electricity Distribution (South West) plc and Western Power Distribution. Located to the south-east of Summer Lane and north-east of Well Lane. Enclosure Nos: C006, D005, D006</p> <p>Unregistered</p>

1/8b	<p>All interests in 2877 square metres of part of agricultural land, field gate and hedgerow.          Located to the south of Summer Lane Park Homes and north-east of Well Lane. Enclosure Nos: D006</p> <p>Land Registry title no.: ST275463</p>
1/8e	<p>All interests in 346 square metres of part of agricultural land and hedgerow.          Located to the south of Summer Lane Park Homes and north-east of Well Lane. Enclosure Nos: D006</p> <p>Land Registry title no.: ST275463</p>
1/8f	<p>All interests in 31 square metres of part of agricultural land and hedgerow except those owned by Bristol Water plc.          Located to the south of Summer Lane Park Homes and east of Summer Lane. Enclosure Nos: D006</p> <p>Land Registry title no.: ST275448</p>
1/8g	<p>All interests in 391 square metres of part of half width of A371 Knightcott Road, footway and hedgerow.          Located to the south of Summer Lane Park Homes and north-east of Well Lane. Enclosure Nos: D005, D006</p> <p>Unregistered</p>
1/8h	<p>All interests in 829 square metres of part of half width of A371 Knightcott Road, footway, field gate / field access and hedgerow.          Located to the south of Summer Lane Park Homes and north-east of Well Lane Enclosure Nos: D005, D006</p> <p>Unregistered</p>
1/8j	<p>All interests in 349 square metres of part of half width of A371 Knightcott Road, footway and hedgerow.          Located to the south of Summer Lane Park Homes and north-east of Well Lane. Enclosure Nos: D005, D006</p> <p>Unregistered</p>
1/8m	<p>All interests in 100 square metres of part of agricultural land except those owned by Bristol Water plc.          Located to the south of Summer Lane Park Homes and east of Summer Lane. Enclosure Nos: D006</p> <p>Land Registry title no.: ST275448</p>
1/8n	<p>All interests in 83 square metres of part of agricultural land and hedgerow except those owned by Bristol Water plc.          Located to the south of Summer Lane Park Homes and east of Summer Lane. Enclosure Nos: D006</p> <p>Land Registry title no.: ST275448</p>
1/8p	<p>All interests in 70 square metres of part of agricultural land. Located to the south of Summer Lane Park Homes and east of Summer Lane. Enclosure Nos: D006</p> <p>Land Registry title no.: ST275463</p>
1/8r	<p>All interests in 49 square metres of part of agricultural land and hedgerow.          Located to the south of Summer Lane Park Homes and east of Summer Lane. Enclosure Nos: D006</p> <p>Land Registry title no.: ST275463</p>



1/9	All interests in 256 square metres of part of half width of A371 Knightcott Road except those owned by Bristol Water plc and National Grid Electricity Distribution (South West) plc and Western Power Distribution. Located to the south-east of Summer Lane Park Homes and north-east of Well Lane. Enclosure Nos: D006, E006  Unregistered
1/9a	All interests in 3064 square metres of part of agricultural land and hedgerow except those owned by Bristol Water plc and Western Power Distribution. Located to the south-east of Summer Lane Park Homes and north of the A371 Knightcott Road. Enclosure Nos: D006  Land Registry title no.: ST260241
1/9e	All interests in 865 square metres of part of agricultural land and hedgerow except those owned by Bristol Water plc and Western Power Distribution. Located to the south-east of Summer Lane Park Homes and north-east of Well Lane. Enclosure Nos: D006  Land Registry title no.: ST260241
1/9f	All interests in 21293 square metres of part of agricultural land, outbuilding, hedgerows and field accesses except those owned by Bristol Water plc and Western Power Distribution. Located to the south-east of Summer Lane Park Homes and north of the A371 Knightcott Road. Enclosure Nos: D006, D007, E006, E007  Land Registry title no.: ST260241
1/9g	All interests in 6040 square metres of part of agricultural land, hedgerow and field gate except those owned by Bristol Water plc and Western Power Distribution. Located to the east of Summer Lane Park Homes and north of the A371 Knightcott Road. Enclosure Nos: D006, D007, E007  Land Registry title no.: ST260241
1/9k	All interests in 1133 square metres of part of half width of A371 Knightcott Road, footway and hedgerow except those owned by Bristol Water plc and National Grid Electricity Distribution (South West) plc and Western Power Distribution. Located to the south-east of Summer Lane Park Homes and north-east of Well Lane. Enclosure Nos: D005, D006, E006  Unregistered
1/10	All interests in 195 square metres of part of half width of the A371 Knightcott Road and grassed verge except those owned by Western Power Distribution. Located to the south-east of Summer Lane and North of Well Lane. Enclosure Nos: C006  Unregistered
1/11	All interests in 8910 square metres of part of agricultural land, hedgerow, rhyne and field gate access / rhyne crossing except those owned by Elizabeth Jean Harding, Steven Nicholas Harding and Pamela Margaret Harding (as freehold proprietors of the land). Located to the north-east of Summer Lane Park Homes and west of Stonebridge Farm. Enclosure Nos: D008, E007, E008  Land Registry title no.: ST350852
1/11c	All interests in 878 square metres of part of agricultural land, hedgerow and part of outbuilding except those owned by Elizabeth Jean Harding, Steven Nicholas Harding and Pamela Margaret Harding (as freehold

	<p>proprietors of the land).          Located to the east of Summer Lane Park Homes and north of the A371 Knightcott Road. Enclosure Nos: E007</p> <p>Land Registry title no.: ST350852</p>
1/11d	<p>All interests in 959 square metres of part of Stonebridge Caravan Park site and rhyne except those owned by Elizabeth Jean Harding, Steven Nicholas Harding and Pamela Margaret Harding (as freehold proprietors of the land).          Located to the north-east of Summer Lane Park Homes and west of Stonebridge Farm. Enclosure Nos: E008</p> <p>Land Registry title no.: ST350852</p>
1/11e	<p>All interests in 10465 square metres of part of agricultural land, rhyne, hedgerows and Stonebridge Caravan Park site except those owned by Elizabeth Jean Harding, Steven Nicholas Harding and Pamela Margaret Harding (as freehold proprietors of the land).          Located to the north-east of Summer Lane Park Homes and west of Stonebridge Farm. Enclosure Nos: E007, E008</p> <p>Land Registry title no.: ST350852</p>
1/11f	<p>All interests in 83 square metres of part of agricultural land and rhyne. Located to the east of Wallymead Rhyne and west of Stonebridge Farm except those owned by Elizabeth Jean Harding, Steven Nicholas Harding and Pamela Margaret Harding (as freehold proprietors of the land) and National Grid Electricity Distribution (South West) plc. Enclosure Nos: E008</p> <p>Land Registry title no.: ST350852</p>
1/11g	<p>All interests in 6673 square metres of part of agricultural land, access track, rhyne and hedgerow except those owned by Elizabeth Jean Harding, Steven Nicholas Harding and Pamela Margaret Harding (as freehold proprietors of the land).          Located to the north-east of Summer Lane Park Homes and south-west of Stonebridge Farm. Enclosure Nos: E007, E008</p> <p>Land Registry title no.: ST350852</p>
1/11h	<p>All interests in 1119 square metres of part of agricultural land and hedgerow except those owned by Elizabeth Jean Harding, Steven Nicholas Harding and Pamela Margaret Harding (as freehold proprietors of the land) and National Grid Electricity Distribution (South West) plc. Located to the north-west of Stonebridge Farm and south of Wolverhill Road. Enclosure Nos: E008, E009</p> <p>Land Registry title no.: AV194742</p>
1/11j	<p>All interests in 3877 square metres of part of Stonebridge Farm Caravan Park site and hedgerow except those owned by Elizabeth Jean Harding, Steven Nicholas Harding and Pamela Margaret Harding (as freehold proprietors of the land) and National Grid Electricity Distribution (South West) plc. Located to the north-east of Summer Lane Park Homes and west of Stonebridge Farm. Enclosure Nos: E008</p> <p>Land Registry title no.: ST350852</p>
1/11k	<p>All interests in 170 square metres of part of Stonebridge Caravan Park site, and hedgerow for all purposes connected with the construction, maintenance and use essential mitigation (landscape integration and biodiversity mitigation) except those owned by Elizabeth Jean Harding, Steven Nicholas Harding and Pamela Margaret Harding (as freehold proprietors of the land).</p>

	<p>Located to the west of Stonebridge Farm and south of Wolvershill Road. Enclosure Nos: E008</p> <p>Land Registry title no.: ST350852</p>
1/11m	<p>All interests in 5573 square metres of part of agricultural land, hedgerow and field gate access except those owned by Elizabeth Jean Harding, Steven Nicholas Harding and Pamela Margaret Harding (as freehold proprietors of the land) and National Grid Electricity Distribution (South West) plc. Located to the north-west of Stonebridge Farm and west of Wolvershill Road. Enclosure Nos: E008, E009, F008</p> <p>Land Registry title no.: AV194742</p>
1/11n	<p>All interests in 794 square metres of part of agricultural land and hedgerow except those owned by Elizabeth Jean Harding, Steven Nicholas Harding and Pamela Margaret Harding (as freehold proprietors of the land) and National Grid Electricity Distribution (South West) plc. Located to the north-west of Stonebridge Farm and west of Wolvershill Road. Enclosure Nos: E008</p> <p>Land Registry title no.: AV194742</p>
1/11s	<p>All interests in 890 square metres of part of half width of Wolvershill Road and hedgerow except those owned by Elizabeth Jean Harding, Steven Nicholas Harding and Pamela Margaret Harding (as freehold proprietors of the land). Located to the north-west of Stonebridge Farm and south of Court farm. Enclosure Nos: E008, E009, F008</p> <p>Unregistered</p>
1/11t	<p>All interests in 57 square metres of part of Wolvershill Road and hedgerow except those owned by Elizabeth Jean Harding, Steven Nicholas Harding and Pamela Margaret Harding (as freehold proprietors of the land) and National Grid Electricity Distribution (South West) plc. Located to the north of Stonebridge Farm on Wolvershill Road. Enclosure Nos: E008, F008</p> <p>Unregistered</p>
1/12	<p>All interests in 1979 square metres of part of agricultural land, hedgerow and trees except those owned by Western Power Distribution. Located to the south of Court Farm and north-east of Wolvershill Road. Enclosure Nos: E009</p> <p>Land Registry title no.: ST202971</p>
1/12a	<p>All interests in 16836 square metres of part of agricultural land, hedgerow and field gate access except those owned by National Grid Electricity Distribution (South West) plc and Western Power Distribution. Located to the south-east of Court Farm and north-west of Whitecross Cottage. Enclosure Nos: E008, E009, F008, F009, G009</p> <p>Land Registry title no.: ST202971</p>
1/12b	<p>All interests in 3603 square metres of part of agricultural land, hedgerow and field gate access except those owned by National Grid Electricity Distribution (South West) plc and Western Power Distribution. Located to the south-east of Court Farm and north-west of Whitecross Cottage. Enclosure Nos: E008, E009, F008, F009, G009</p> <p>Land Registry title no.: ST202971</p>
1/12d	<p>All interests in 3936 square metres of part of agricultural land and hedgerow except those owned by National Grid Electricity Distribution (South West) plc and Western Power Distribution.</p>

	<p>Located to the south-east of Court Farm and north-west of Whitecross Cottage. Enclosure Nos: E009, F009, G009</p> <p>Land Registry title no.: ST202971</p>
1/12e	<p>All interests in 934 square metres of part of half width of Wolverhill Road and hedgerow except those owned by Western Power Distribution. Located to the north-west of Stonebridge Farm on Wolverhill Road. Enclosure Nos: E008, E009, F008</p> <p>Unregistered</p>
1/13	<p>All interests in 5274 square metres of part of agricultural land, hedgerow and trees. Located to the south-east of Court Farm and west of Moor Road. Enclosure Nos: G009</p> <p>Unregistered</p>
1/13a	<p>All interests in 3843 square metres of part of agricultural land, hedgerow and trees. Located to the south-east of Court Farm and west of Moor Road. Enclosure Nos: G008, G009</p> <p>Unregistered</p>
1/13b	<p>All interests in 3786 square metres of part of agricultural land, hedgerow and trees. Located to the north of Whitecross Cottage and west of Moor Road. Enclosure Nos: G008, G009</p> <p>Unregistered</p>
1/14	<p>All interests in 79 square metres of part of half width of the A371 Knightcott Road, footway and verge except those owned by National Grid Electricity Distribution (South West) plc and Western Power Distribution. Located to the south of Summer Lane Park Homes and north-east of Well Lane. Enclosure Nos: D005</p> <p>Unregistered</p>
1/14a	<p>All interests in 144 square metres of part of half width of the A371 Knightcott Road except those owned by National Grid Electricity Distribution (South West) plc and Western Power Distribution. Located to the south of Summer Lane Park Homes and north-east of Well Lane. Enclosure Nos: D005</p> <p>Unregistered</p>
1/14b	<p>All interests in 372 square metres of part of half width of the A371 Knightcott Road, footway, bus stop and verge except those owned by Western Power Distribution and National Grid Electricity Distribution (South West) plc. Located to the south of Summer Lane Park Homes and north-east of Well Lane. Enclosure Nos: D005</p> <p>Unregistered</p>
1/14c	<p>All interests in 69 square metres of part of half width of the A371 Knightcott Road and footway except those owned by National Grid Electricity Distribution (South West) plc. Located to the south of Summer Lane Park Homes and east of Summer Lane. Enclosure Nos: D005</p> <p>Unregistered</p>
1/15	<p>All interests in 158 square metres of part of half width of the A371 Knightcott Road except those owned by National Grid Electricity Distribution (South West) plc and Western Power Distribution.</p>

	<p>Located to the south of Summer Lane Park Homes and north-east of Well Lane. Enclosure Nos: D005, D006</p> <p>Unregistered</p>
1/16	<p>All interests in 85 square metres of part of half width of the A371 Knightcott Road, footway and grassed verge except those owned by National Grid Electricity Distribution (South West) plc. Located to the south-east of Summer Lane Park Homes and north-east of Well Lane. Enclosure Nos: E006</p> <p>Unregistered</p>
1/18	<p>All interests in 226 square metres of part of half width of the A371 Knightcott Road and grassed verge except those owned by National Grid Electricity Distribution (South West) plc. Located to the south-east of Summer Lane Park Homes and north-east of Well Lane. Enclosure Nos: D005, D006</p> <p>Unregistered</p>
1/19	<p>All interests in 60 square metres of part of half width of the A371 Knightcott Road except those owned by National Grid Electricity Distribution (South West) plc. Located to the south-east of Summer Lane Park Homes and north-east of Well Lane. Enclosure Nos: D005, D006</p> <p>Unregistered</p>
1/20	<p>All interests in 347 square meters of part of half width of the A371 Knightcott Road except those owned by National Grid Electricity Distribution (South West) plc. Located to the south of Summer Lane Park Homes and north-east of Well Lane. Enclosure Nos: D005</p> <p>Unregistered</p>
1/21	<p>All interests in 142 square metres of part of the A371 highway except those owned by Bristol Water plc and National Grid Electricity Distribution (South West) plc. Located to the west of Summer Lane and north of Knighthood Industrial estate. Enclosure Nos: B006</p> <p>Unregistered</p>
2/1	<p>All interests in 9776 square metres of part of agricultural land and hedgerow except those owned by Western Power Distribution. Located to the north of Whitecross Cottage and west of Moor Road. Enclosure Nos: G008, G009</p> <p>Land Registry title no.: ST243247</p>
2/1a	<p>All interests in 2018 square metres of part of agricultural land and hedgerows except those owned by Western Power Distribution. Located to the north of Whitecross Cottage and west of Moor Road. Enclosure Nos: G008</p> <p>Land Registry title no.: ST243247</p>
2/1e	<p>All interests in 16025 square metres of part of drain, agricultural land and public footpath AX3/6/10 except those owned by Western Power Distribution. Located to the east of Whitecross Cottage and west of Moor Road. Enclosure Nos: G008, G009, H008, I008</p> <p>Land Registry title no.: ST243247</p>

2/1f	<p>All interests in 95 square metres of part of drain and agricultural land. Located to the east of Whitecross Cottage and west of Moor Road. Enclosure Nos: H008</p> <p>Land Registry title no.: ST243247, ST345900 (mines and minerals)</p>
2/1k	<p>All interests in 620 square metres of part of agricultural land, drain and hedgerows except those owned by Western Power Distribution. Located to the east of Whitecross Cottage and west of Moor Road. Enclosure Nos: H008</p> <p>Land Registry title no.: ST243247</p>
2/1m	<p>All interests in 5783 square metres of part of agricultural land, drain and hedgerows. Located to the east of Whitecross Cottage and west of Moor Road. Enclosure Nos: H008</p> <p>Land Registry title no.: ST243247, ST345900 (mines and minerals)</p>
2/1n	<p>All interests in 258 square metres of part of drain, hedgerows and agricultural land except those owned by Western Power Distribution. Located to the east of Whitecross Cottage and west of Moor Road. Enclosure Nos: H008</p> <p>Land Registry title no.: ST243247</p>
2/1q	<p>All interests in 3 square metres of part of agricultural land and drain. Located to the north-east of Whitecross Cottage and west of Moor Road. Enclosure Nos: H008</p> <p>Unregistered</p>
2/1r	<p>All interests in 26 square metres of part of agricultural land and drain except those owned by Western Power Distribution. Located to the north-east of Whitecross Cottage and west of Moor Road. Enclosure Nos: H008</p> <p>Unregistered</p>
2/1u	<p>All interests in 55 square metres of part of agricultural land except those owned by Western Power Distribution. Located to the east of Whitecross Cottage and west of Moor Road. Enclosure Nos: H008.</p> <p>Land Registry title no.: ST243247</p>
2/2	<p>All interests in 136 square metres of part of agricultural land, hedgerow, field gate and public footpath AX3/6/10. Located to the north-east of Whitecross Cottage and west of Moor Road. Enclosure Nos: G008, H008</p> <p>Land Registry title no.: ST307353, ST345900 (mines and minerals)</p>
2/2a	<p>All interests in 117 square metres of part of agricultural land, hedgerow, field gate and public footpath AX3/6/10. Located to the north-east of Whitecross Cottage and west of Moor Road. Enclosure Nos: G008, H008</p> <p>Land Registry title no.: ST307353, ST345900 (mines and minerals)</p>
2/3	<p>All interests in 795 square metres of part of agricultural land and rhyne except those owned by Western Power Distribution. Located to the north-east of Whitecross Cottage and west of Moor Road. Enclosure Nos: G008, H008</p> <p>Land Registry title no.: ST202971</p>

2/3c	All interests in 31 square metres of part of agricultural land and drain except those owned by Western Power Distribution. Located to the north-east of Whitecross Cottage and west of Moor Road. Enclosure Nos: G008, H008  Unregistered
2/5	All interests in 11161 square metres of part of agricultural land and drain/rhyne except those owned by Western Power Distribution. Located to the east of Whitecross Cottage and west of Moor Road. Enclosure Nos: H008, I008  Unregistered
2/5a	All interests in 4036 square metres of part of agricultural land and drain/rhyne except those owned by Western Power Distribution. Located to the east of Whitecross Cottage and west of Moor Road. Enclosure Nos: H008, I008  Unregistered
2/5b	All interests in 23363 square metres of part of agricultural land, agricultural outbuildings, rhyne and hedgerows except those owned by National Grid Electricity Distribution (South West) plc and Western Power Distribution. Located to the south-east of Whitecross Cottage and west of Moor Road. Enclosure Nos: I007, I008  Unregistered
2/5e	All interests in 322 square metres of part of Old Yeo Rhyne and half width of Moor Road except those owned by Western Power Distribution. Located to the west of Banwell River on Moor Road. Enclosure Nos: I008  Unregistered
2/6a	All interests in 101 square metres of part of Rhyne. Located to the north of Riverside Crescent and east of Banwell River. Enclosure Nos: J008  Unregistered
2/6b	All interests in 20 square metres of part of Rhyne. Located to the north of Riverside Crescent and east of Banwell River. Enclosure Nos: J008  Unregistered
2/6d	All interests in 101 square metres of part of Rhyne. Located to the north of Riverside Crescent and east of Banwell River. Enclosure Nos: J008  Unregistered
2/6e	All interests in 22 square metres of part of Rhyne. Located to the north of Riverside Crescent and east of Banwell River. Enclosure Nos: J008  Unregistered
2/6f	All interests in 646 square metres of part of agricultural land and hedgerows. Located to the north of Riverside Crescent and east of Banwell River. Enclosure Nos: J008  Land Registry title no.: ST314294
2/6g	All interests in 4741 square metres of part of agricultural land and hedgerows.

	<p>Located to the north of Riverside Crescent and east of Banwell River. Enclosure Nos: J008</p> <p>Land Registry title no.: ST314294</p>
2/6h	<p>All interests in 1488 square metres of part of agricultural land. Located to the north of Riverside Crescent and east of Banwell River. Enclosure Nos: J008</p> <p>Land Registry title no.: ST314294</p>
2/6j	<p>All interests in 183 square metres of part of roadside (adjacent to Riverside) and watercourse except those owned by Western Power Distribution. Located to the east of Moor Road and east of Banwell River. Enclosure Nos: J009</p> <p>Unregistered</p>
2/6k	<p>All interests in 35 square metres of part of roadside (adjacent to Riverside) and watercourse except those owned by Western Power Distribution. Located to the east of Moor Road and east of Banwell River. Enclosure Nos: J009</p> <p>Unregistered</p>
2/6m	<p>All interests in 51 square metres of part of roadside (adjacent to Riverside) and watercourse except those owned by Western Power Distribution. Located to the east of Moor Road and east of Banwell River. Enclosure Nos: J009</p> <p>Unregistered</p>
2/6n	<p>All interests in 213 square metres of part of Riverside Road except those owned by Western Power Distribution. Located to the east of Moor Road and east of Banwell River. Enclosure Nos: J009</p> <p>Unregistered</p>
2/7	<p>All interests in 1044 square metres of part of equestrian paddock and drain. Located to the east of Moor Road and west of Banwell River. Enclosure Nos: I008</p> <p>Land Registry title no.: ST254364, ST306573 (mines and minerals)</p>
2/7a	<p>All interests in 3080 square metres of part of equestrian paddocks and equestrian outbuildings. Located to the east of Moor Road and west of Banwell River. Enclosure Nos: I008</p> <p>Land Registry title no.: ST254364, ST306573 (mines and minerals)</p>
2/7d	<p>All interests in 310 square metres of part of half width of Moor Road. Located to the west of Banwell River on Moor Road. Enclosure Nos: I008</p> <p>Unregistered</p>
2/7f	<p>All interests in 81 square metres of part of equestrian paddocks and equestrian outbuildings except those owned by Western Power Distribution. Located to the east of Moor Road and west of Banwell River. Enclosure Nos: I008</p> <p>Land Registry title no.: ST306573 (mines and minerals)</p>
2/8	<p>All interests in 91 square metres of part of half width of Moor Road. Located to the west of Banwell River on Moor Road. Enclosure Nos: H009</p>



	Land Registry title no.: ST306573 (mines and minerals)
2/8a	All interests in 52 square metres of part of unnamed rhyne. Located to the east of Moor Road and east of Banwell River. Enclosure Nos: J009  Land Registry title no.: ST306573 (mines and minerals)
2/8b	All interests in 7068 square metres of part of agricultural land and hedgerows. Located to the east of Moor Road and west of Banwell River. Enclosure Nos: H009, I009, J009  Land Registry title no.: ST148735, ST306573 (mines and minerals)
2/8d	All interests in 11 square metres of part of unnamed rhyne. Located to the east of Moor Road and east of Banwell River. Enclosure Nos: J009  Land Registry title no.: ST306573 (mines and minerals)
2/8f	All interests in 16 square metres of part of unnamed rhyne. Located to the east of Moor Road and east of Banwell River. Enclosure Nos: J009  Land Registry title no.: ST306573 (mines and minerals)
2/8g	All interests in 140 square metres of part of half width of Moor Road. Located to the west of Banwell River on Moor Road. Enclosure Nos: H009  Unregistered
2/9a	All interests in 5806 square metres of part of agricultural land, outbuildings and pond. Located to the east of Moor Road and west of Banwell River. Enclosure Nos: I008, J008  Land Registry title no.: ST367826, ST306573 (mines and minerals)
2/9b	All interests in 1184 square metres of part of drain, pond and agricultural land. Located to the east of Moor Road and west of Banwell River. Enclosure Nos: I008, J008  Land Registry title no.: ST367826, ST306573 (mines and minerals)
2/10	All interests in 254 square metres of part of unnamed rhyne, access track, and River Banwell. Located to the east of Moor Road and east of Banwell River. Enclosure Nos: J009  Land Registry title no.: ST240282
2/10a	All interests in 52 square metres of part of unnamed rhyne. Located to the east of Moor Road and east of Banwell River. Enclosure Nos: J009  Land Registry title no.: ST306573
2/10f	All interests in 11 square metres of part of unnamed rhyne. Located to the east of Moor Road and east of Banwell River. Enclosure Nos: J009  Land Registry title no.: ST306573
2/10g	All interests in 43 square metres of part of unnamed rhyne, access track and River Banwell. Located to the east of Moor Road and east of Banwell River. Enclosure Nos: J009  Land Registry title no.: ST240282

2/10h	All interests in 15 square metres of part of unnamed rhyne. Located to the east of Moor Road and east of Banwell River. Enclosure Nos: J009  Land Registry title no.: ST306573
2/10j	All interests in 66 square metres of part of unnamed rhyne, access track and River Banwell. Located to the east of Moor Road and east of Banwell River. Enclosure Nos: J009  Land Registry title no.: ST240282
2/11	All interests in 425 square metres of part of Traditional orchard and hedgerow. Located to the north of Riverside Crescent and east of Banwell River. Enclosure Nos: J008  Land Registry title no.: AV101378, ST306573 (mines and minerals)
2/11d	All interests in 25 square metres of part of drain, orchard and roadside (adjacent to Riverside). Located to the north of Riverside Crescent and east of Moor Road. Enclosure Nos: J008  Unregistered
2/11f	All interests in 94 square metres of part of rhyne. Located to the north of Riverside Crescent and east of Banwell River. Enclosure Nos: J008  Land Registry title no.: ST306573 (mines and minerals)
2/12	All interests in 1458 square metres of part of equestrian paddock except those owned by National Grid Electricity Distribution (South West) plc and Western Power Distribution. Located to the north of Riverside Crescent and east of Banwell River. Enclosure Nos: J008  Land Registry title no.: ST367526, ST306573 (mines and minerals)
2/12a	All interests in 4627 square metres of part of equestrian paddock and equestrian outbuildings except those owned by Western Power Distribution. Located to the north of Riverside Crescent and east of Banwell River. Enclosure Nos: J008  Land Registry title no.: ST367526, ST306573 (mines and minerals)
2/12c	All interests in 198 square metres of part of rhyne except those owned by Western Power Distribution. Located to the north of Riverside Crescent and east of Banwell River. Enclosure Nos: J008  Unregistered
2/12e	All interests in 22 square metres of part of rhyne except those owned by Western Power Distribution. Located to the north of Riverside Crescent and east of Banwell River. Enclosure Nos: J008  Unregistered
2/12f	All interests in 166 square metres of part of equestrian paddock and equestrian outbuildings except those owned by National Grid Electricity Distribution (South West) plc and Western Power Distribution. Located to the north of Riverside Crescent and east of Banwell River. Enclosure Nos: J008  Unregistered

2/14	<p>All interests in 28680 square metres of part of agricultural land except those owned by National Grid Electricity Distribution (South West) plc and Western Power Distribution. Located to the north-east of Banwell Football Club and west of Eastermead Lane. Enclosure Nos: J006, J007, K006, K007</p> <p>Land Registry title no.: ST261069</p>
2/15a	<p>All interests in 8455 square metres of part of land used for playing fields / informal recreational use except those owned by Banwell Football Club and Paul White, Christopher King, Paul Shipsey and Steven Smith as the Trustees of Banwell Football Club (and any other Trustee as may be appointed). Located to the east of Banwell River and north-west of Eastermead Lane. Enclosure Nos: J008, K008</p> <p>Land Registry title no.: ST319523</p>
2/15b	<p>All interests in 12718 square metres of part of land used for playing fields / informal recreational use except those owned by Banwell Football Club and Paul White, Christopher King, Paul Shipsey and Steven Smith as the Trustees of Banwell Football Club (and any other Trustee as may be appointed). Located to the north-east of Banwell Football Club and west of Eastermead Lane. Enclosure Nos: J008, K008</p> <p>Land Registry title no.: ST319523</p>
2/15c	<p>All interests in 3862 square metres of part of land used for playing fields / informal recreational use except those owned by Banwell Football Club and Paul White, Christopher King, Paul Shipsey and Steven Smith as the Trustees of Banwell Football Club (and any other Trustee as may be appointed). Located to the north-east of Banwell Football Club and west of Eastermead Lane. Enclosure Nos: K008</p> <p>Land Registry title no.: ST319523</p>
2/15d	<p>All interests in 77 square metres of part of rhyne except those owned by Banwell Football Club and Paul White, Christopher King, Paul Shipsey and Steven Smith as the Trustees of Banwell Football Club (and any other Trustee as may be appointed). Located to the north-east of Banwell Football Club and west of Eastermead Lane. Enclosure Nos: K008</p> <p>Unregistered</p>
2/15f	<p>All interests in 99 square metres of part of rhyne except those owned by Banwell Football Club and Paul White, Christopher King, Paul Shipsey and Steven Smith as the Trustees of Banwell Football Club (and any other Trustee as may be appointed). Located to the north of Riverside Crescent and east of Banwell River. Enclosure Nos: J008</p> <p>Unregistered</p>
2/15g	<p>All interests in 20 square metres of part of rhyne except those owned by Banwell Football Club and Paul White, Christopher King, Paul Shipsey and Steven Smith as the Trustees of Banwell Football Club (and any other Trustee as may be appointed). Located to the north of Riverside Crescent and east of Banwell River. Enclosure Nos: J008</p> <p>Unregistered</p>

2/16	<p>All interests in 3714 square metres of part of equestrian paddock, timber fencing and hedgerow except those owned by Western Power Distribution.</p> <p>Located to the north-east of Banwell Football Club and west of Eastermead Lane. Enclosure Nos: K007, K008</p> <p>Land Registry title no.: ST237806</p>
2/16a	<p>All interests in 5528 square metres of part of equestrian paddock, equestrian outbuildings, timber fencing and hedgerow except those owned by National Grid Electricity Distribution (South West) plc and Western Power Distribution.</p> <p>Located to the north-east of Banwell Football Club and west of Eastermead Lane. Enclosure Nos: K007</p> <p>Land Registry title no.: ST237806</p>
2/16b	<p>All interests in 2372 square metres of part of equestrian paddock, equestrian outbuildings, timber fencing and hedgerow except those owned by National Grid Electricity Distribution (South West) plc and Western Power Distribution.</p> <p>Located to the north-east of Banwell Football Club and west of Eastermead Lane. Enclosure Nos: K007</p> <p>Land Registry title no.: ST237806</p>
2/17	<p>All interests in 1110 square metres of part of agricultural land and hedgerows except those owned by Richard Wall and Western Power Distribution.</p> <p>Located to the north-east of Banwell Football Club and west of Eastermead Lane. Enclosure Nos: K007, K008</p> <p>Land Registry title no.: ST159091</p>
2/17a	<p>All interests in 345 square metres of part of agricultural land and hedgerows except those owned by Richard Wall and National Grid Electricity Distribution (South West) plc and Western Power Distribution.</p> <p>Located to the north-east of Banwell Football Club and west of Eastermead Lane. Enclosure Nos: K007</p> <p>Land Registry title no.: ST159091</p>
2/17b	<p>All interests in 9265 square metres of part of agricultural land and hedgerows except those owned by Richard Wall and National Grid Electricity Distribution (South West) plc and Western Power Distribution.</p> <p>Located to the north-east of Banwell Football Club and west of Eastermead Lane. Enclosure Nos: K007, K008</p> <p>Land Registry title no.: ST159091</p>
2/17c	<p>All interests in 5170 square metres of part of agricultural land and hedgerows except those owned by Richard Wall and National Grid Electricity Distribution (South West) plc and Western Power Distribution.</p> <p>Located to the north-east of Banwell Football Club and west of Eastermead Lane. Enclosure Nos: K007, K008</p> <p>Land Registry title no.: ST159091</p>
2/17d	<p>All interests in 76 square metres of part of rhyne and Western Power Distribution.</p> <p>Located to the north-east of Banwell Football Club and west of Eastermead Lane. Enclosure Nos: K008</p> <p>Unregistered</p>
2/18	<p>All interests in 22 square metres of part of equestrian paddocks and equestrian outbuildings. Located to the east of Moor Road and west of Banwell River. Enclosure Nos: I008</p>

	Land Registry title no.: ST306573 (mines and minerals)
3/1	All interests in 201 square metres of part of half widths of A371 except those owned by National Grid Electricity Distribution (South West) plc. Located to the north of Banwell Castle and south of A368 East Street. Enclosure Nos: J003, K003  Unregistered
3/1b	All interests in 117 square metres of part of half width of A368 East Street except those owned by the acquiring authority and National Grid Electricity Distribution (South West) plc. Located to the south-west of Towerhead Farm on A368 East Street. Enclosure Nos: L005  Unregistered
3/1c	All interests in 230 square metres of part of half width of A368 Towerhead Road and verge except those owned by National Grid Electricity Distribution (South West) plc. Located to the south-east of Towerhead Brook on Towerhead Road. Enclosure Nos: A007, B007  Unregistered
3/1d	All interests in 23 square metres of part of half width of A371 Castle Hill and grassed verge except those owned by National Grid Electricity Distribution (South West) plc. Located to the north-west of Banwell Castle and south of A368 East Street. Enclosure Nos: J004  Unregistered
3/2a	All interests in 43 square metres of part of grassed verge except those owned by Bristol Water plc and Western Power Distribution. Located to the north-west of Banwell Castle and south of A368 East Street. Enclosure Nos: J004  Land Registry title no.: ST356873
3/2b	All interests in 62 square metres of part of grassed verge except those owned by Bristol Water plc and Western Power Distribution. Located to the north-west of Banwell Castle and south of A368 East Street. Enclosure Nos: J003, J004  Land Registry title no.: ST356873
3/2c	All interests in 151 square metres of part of grassed verge except those owned by Bristol Water plc and National Grid Electricity Distribution (South West) plc and Western Power Distribution. Located to the north-west of Banwell Castle and south of A368 East Street. Enclosure Nos: J003  Land Registry title no.: ST356873
3/2d	All interests in 87 square metres of part of half width of A371 and grassed verge except those owned by Bristol Water plc and National Grid Electricity Distribution (South West) plc and Western Power Distribution. Located to the north-west of Banwell Castle and south of A368 East Street. Enclosure Nos: J003  Land Registry title no.: ST356873
3/2e	All interests in 78 square metres of part of half width of A371 except those owned by Bristol Water plc and National Grid Electricity Distribution (South West) plc and Western Power Distribution. Located to the north-west of Banwell Castle and south of A368 East Street. Enclosure Nos: J003

	Land Registry title no.: ST356873
3/2f	All interests in 123 square metres of part of half width of A371 Castle Hill and grassed verge except those owned by Bristol Water plc and National Grid Electricity Distribution (South West) plc and Western Power Distribution. Located to the north-west of Banwell Castle and south of A368 East Street. Enclosure Nos: J003, J004  Unregistered
3/2g	All interests in 61 square metres of part of half width of Dark Lane except those owned by Bristol Water plc and National Grid Electricity Distribution (South West) plc and National Grid Electricity Distribution (South West) plc and Western Power Distribution. Located to the north-west of Banwell Castle and south of A368 East Street. Enclosure Nos: J003, J004  Unregistered
3/2h	All interests in 162 square metres of part of half width of A371 and grassed verge except those owned by Bristol Water plc and National Grid Electricity Distribution (South West) plc and Western Power Distribution. Located to the north-west of Banwell Castle and south of A368 East Street. Enclosure Nos: J003  Unregistered
3/2j	All interests in 46 square metres of part of grassed verge except those owned by Bristol Water plc and Western Power Distribution. Located to the north-west of Banwell Castle and south of A368 East Street. Enclosure Nos: J004  Unregistered
3/2k	All interests in 246 square metres of part of half width of A371 except those owned by Bristol Water plc and National Grid Electricity Distribution (South West) plc and Western Power Distribution. Located to the north-west of Banwell Castle and south of A368 East Street. Enclosure Nos: J003  Unregistered
3/2m	All interests in 291 square metres of part of half width of Dark Lane except those owned by Bristol Water plc and National Grid Electricity Distribution (South West) plc and Western Power Distribution. Located to the north-west of Banwell Castle and south of A368 East Street. Enclosure Nos: J003, J004  Unregistered
3/2n	All interests in 98 square metres of part of half width of A371 Castle Hill and grassed verge except those owned by Bristol Water plc, National Grid Electricity Distribution (South West) plc and Western Power Distribution. Located to the north-west of Banwell Castle and south of A368 East Street. Enclosure Nos: J003, J004  Unregistered
3/3a	All interests in 46 square metres of part of half width of A371 and grassed verge except those owned by Bristol Water plc except those owned by National Grid Electricity Distribution (South West) plc and Western Power Distribution. Located to the north-west of Banwell Castle and south of A368 East Street. Enclosure Nos: J003  Unregistered

3/3b	<p>All interests in 53 square metres of part of half width of Dark Lane and grassed verge except those owned by Bristol Water plc and National Grid Electricity Distribution (South West) plc and Western Power Distribution. Located to the north-west of Banwell Castle and south of A368 East Street. Enclosure Nos: J003</p> <p>Unregistered</p>
3/3c	<p>All interests in 11 square metres of part of drain / rhyne except those owned by Bristol Water plc and Western Power Distribution. Located to the north-west of Towerhead Farm on Eastermead Lane. Enclosure Nos: L008</p> <p>Unregistered</p>
3/4	<p>All interests in 20 square metres of part of half width of Eastermead Lane except those owned by Western Power Distribution. Located to north-west of Towerhead Farm on Eastermead Lane. Enclosure Nos: K006, K007</p> <p>Unregistered</p>
3/4a	<p>All interests in 181 square metres of part of half width of Eastermead Lane for all purposes in relation to the construction of the new highway and all associated infrastructure works except those owned by Western Power Distribution. Located to north-west of Towerhead Farm on Eastermead Lane. Enclosure Nos: K007</p> <p>Unregistered</p>
3/5	<p>All interests in 2828 square metres of part of agricultural land along Towerhead Brook. Located to the north-west of Towerhead Road and south of Towerhead Brook. Enclosure Nos: M008</p> <p>Land Registry title no.: ST351739</p>
3/5a	<p>All interests in 1285 square metres of part of agricultural land along Towerhead Brook except those owned by South Western Electric Plc or Western Power Distribution. Located to the north-west of Towerhead Road and south of Towerhead Brook. Enclosure Nos: M008, N007, N008</p> <p>Land Registry title no.: ST285828</p>
3/5b	<p>All interests in 11 square metres of part of agricultural land along Towerhead Brook. Located to the north-west of Towerhead Road and south of Towerhead Brook. Enclosure Nos: N007</p> <p>Unregistered</p>
3/6	<p>All interests in 14304 square metres of part of agricultural land within Mendip Hills AONB except those owned by the acquiring authority and Peter Romley Davies and Bristol Water Plc and National Grid Electricity Distribution (South West) plc and Western Power Distribution. Located to the south of A368 East Street and east of Dark Lane. Enclosure Nos: J004, K004, K005</p> <p>Land Registry title no.: ST138334</p>
3/6a	<p>All interests in 3575 square metres of part of agricultural land within Mendip Hills AONB except those owned by the acquiring authority and Peter Romley Davies and Bristol Water Plc and National Grid Electricity Distribution (South West) plc and Western Power Distribution. Located to the south of A368 East Street and east of Dark Lane. Enclosure Nos: K004, K005</p>

	Land Registry title no.: ST138334
3/6b	All interests in 11446 square metres of part of agricultural land within Mendip Hills AONB except those owned by the acquiring authority and Peter Romley Davies and Bristol Water Plc and National Grid Electricity Distribution (South West) plc and Western Power Distribution. Located to the south of A368 East Street and east of Dark Lane. Enclosure Nos: J003, J004, K004, K005  Land Registry title no.: ST138334
3/6c	All interests in 1132 square metres of part of agricultural land within Mendip Hills AONB except those owned by the acquiring authority and Peter Romley Davies and Bristol Water Plc and National Grid Electricity Distribution (South West) plc and Western Power Distribution. Located to the south of A368 East Street and east of Dark Lane. Enclosure Nos: K005  Land Registry title no.: ST138334
3/6d	All interests in 3 square metres of part of agricultural land within Mendip Hills AONB except those owned by the acquiring authority and Peter Romley Davies and Bristol Water Plc and National Grid Electricity Distribution (South West) plc and Western Power Distribution. Located to the south of A368 East Street and east of Dark Lane. Enclosure Nos: K005  Land Registry title no.: ST251936
3/6e	All interests in 20088 square metres of part of agricultural land within Mendip Hills AONB except those owned by the acquiring authority and Peter Romley Davies and Bristol Water Plc and National Grid Electricity Distribution (South West) plc and Western Power Distribution. Located to the south of A368 East Street and east of Dark Lane. Enclosure Nos: J003, J004, K003, K004, K005, L004  Land Registry title no.: ST138334
3/6f	All interests in 1520 square metres of part of agricultural land within Mendip Hills AONB except those owned by the acquiring authority and Peter Romley Davies and Bristol Water Plc and National Grid Electricity Distribution (South West) plc and Western Power Distribution. Located to the south of A368 East Street and east of Dark Lane. Enclosure Nos: K005  Land Registry title no.: ST251936
3/6g	All interests in 2123 square metres of part of agricultural field and hedgerows except those owned by the acquiring authority and Peter Romley Davies. Located to the west of Towerhead Farm and south-east of Eastermead Lane. Enclosure Nos: K006  Land Registry title no.: ST138334
3/6h	All interests in 93 square metres of part of rhyne except those owned by the acquiring authority and Peter Romley Davies. Located to the west of Towerhead Farm and north of A368 East Street. Enclosure Nos: K006  Land Registry title no.: ST138334
3/6j	All interests in 4818 square metres of part of agricultural land except those owned by the acquiring authority and Peter Romley Davies. Located to the west of Towerhead Farm and south-east of Eastermead Lane. Enclosure Nos: K006, K007



	Land Registry title no.: ST138334
3/6k	All interests in 2563 square metres of part of agricultural land within Mendip Hills AONB except those owned by the acquiring authority and Peter Romley Davies and Bristol Water Plc and Western Power Distribution. Located to the south of A368 East Street and east of Dark Lane. Enclosure Nos: K004, K005  Land Registry title no.: ST138334
3/6m	All interests in 70 square metres of part of rhyne except those owned by the acquiring authority and Peter Romley Davies. Located to the west of Towerhead Farm and north of A368 East Street. Enclosure Nos: K006  Land Registry title no.: ST138334
3/6p	All interests in 9934 square metres of part of agricultural field and hedgerows except those owned by the acquiring authority and Peter Romley Davies. Located to the west of Towerhead Farm and south-east of Eastermead Lane. Enclosure Nos: K006, K007, L006  Land Registry title no.: ST138334
3/6q	All interests in 169 square metres of part of agricultural field and hedgerows except those owned by the acquiring authority and Peter Romley Davies. Located to the west of Towerhead Farm and north of A368 East Street. Enclosure Nos: K006, L006  Land Registry title no.: ST138334
3/6r	All interests in 15747 square metres of part of agricultural field and hedgerows except those owned by the acquiring authority and Peter Romley Davies and Bristol Water Plc and Western Power Distribution. Located to the west of Towerhead Farm and north of A368 East Street. Enclosure Nos: K005, K006, L005, L006  Land Registry title no.: ST138334
3/6s	All interests in 1431 square metres of part of agricultural field, trees and hedgerows except those owned by the acquiring authority and Peter Romley Davies and Bristol Water Holdings Limited. Located to the west of Towerhead Farm and north of A368 East Street. Enclosure Nos: K006, L006  Land Registry title no.: ST138334
3/6t	All interests in 3088 square metres of part of agricultural field and hedgerows except those owned by the acquiring authority and Peter Romley Davies and Western Power Distribution. Located to the west of Towerhead Farm and north of A368 East Street. Enclosure Nos: K006, L006  Land Registry title no.: ST138334
3/6u	All interests in 12662 square metres of part of agricultural land except those owned by the acquiring authority and Peter Romley Davies and Bristol Water Plc and Western Power Distribution. Located to the west of Towerhead Farm and north of A368 East Street. Enclosure Nos: K006, L005, L006  Land Registry title no.: ST138334
3/6v	All interests in 1386 square metres of part of agricultural field and hedgerows except those owned by the acquiring authority and Peter Romley Davies and Bristol Water Plc and Bristol Water Holdings Limited.

	<p>Located to the west of Towerhead Farm and north of A368 East Street. Enclosure Nos: L006</p> <p>Land Registry title no.: ST254060</p>
3/6w	<p>All interests in 2885 square metres of part of agricultural field and hedgerows except those owned by the acquiring authority and Peter Romley Davies and Bristol Water Plc and Western Power Distribution. Located to the south-east of Towerhead Farm and north of A368 East Street. Enclosure Nos: L005</p> <p>Land Registry title no.: ST138334</p>
3/6x	<p>All interests in 536 square metres of part of agricultural field and hedgerows except those owned by the acquiring authority and Peter Romley Davies and Bristol Water Plc and Bristol Water Holdings Limited. Located to the south-west of Towerhead Farm and north of A368 East Street. Enclosure Nos: L005, L006</p> <p>Land Registry title no.: ST254060</p>
3/6y	<p>All interests in 207 square metres of part of agricultural field and hedgerows except those owned by the acquiring authority and Peter Romley Davies and Bristol Water Plc and Bristol Water Holdings Limited. Located to the south-west of Towerhead Farm and north of A368 East Street. Enclosure Nos: L005</p> <p>Land Registry title no.: ST254060</p>
3/6z	<p>All interests in 106 square metres of part of half width of A368 Towerhead Road and verge except those owned by the acquiring authority. Located to the south-west of Towerhead Farm and north of A368 East Street. Enclosure Nos: M006</p> <p>Land Registry title no.: ST138334</p>
3/6aa	<p>All interests in 114 square metres of part of highway verge except those owned by the acquiring authority and Bristol Water Plc and National Grid Electricity Distribution (South West) plc. Located to the south-west of Towerhead Farm and north of A368 East Street. Enclosure Nos: M006</p> <p>Land Registry title no.: ST138334</p>
3/6ab	<p>All interests in 154 square metres of part of half width of A368 Towerhead Road and verge except those owned by the acquiring authority. Located to the south-east of Towerhead Brook on Towerhead Road. Enclosure Nos: A007, B007</p> <p>Unregistered</p>
3/6ac	<p>All interests in 54 square metres of part of half width of A368 Towerhead Road and verge except those owned by the acquiring authority. Located to the south-east of Towerhead Brook on Towerhead Road. Enclosure Nos: B007</p> <p>Unregistered</p>
3/6af	<p>All interests in 39 square metres of part of half width of Dark Lane except those owned by the acquiring authority and Bristol Water Plc and Western Power Distribution. Located to the north-west of Banwell Castle and south of A368 East Street. Enclosure Nos: J004</p> <p>Unregistered</p>
3/6ag	<p>All interests in 34 square metres of part of half width of Dark Lane except those owned by the acquiring authority and Bristol Water Plc and National Grid Electricity Distribution (South West) plc and Western Power</p>

	<p>Distribution.  Located to the north-west of Banwell Castle and south of A368 East Street. Enclosure Nos: J004</p> <p>Unregistered</p>
3/6ah	<p>All interests in 118 square metres of part of half width of Dark Lane except those owned by the acquiring authority and Bristol Water Plc and National Grid Electricity Distribution (South West) plc and Western Power Distribution.  Located to the north-west of Banwell Castle and south of A368 East Street. Enclosure Nos: J003, J004</p> <p>Unregistered</p>
3/6aj	<p>All interests in 563 square metres of part of half width of A368 East Street except those owned by the acquiring authority and Bristol Water Plc and National Grid Electricity Distribution (South West) plc and Western Power Distribution.  Located to the south-west of Towerhead Farm on A368 East Street. Enclosure Nos: K005</p> <p>Unregistered</p>
3/6ak	<p>All interests in 138 square metres of part of half width of A368 East Street except those owned by the acquiring authority and Bristol Water Plc and National Grid Electricity Distribution (South West) plc and Western Power Distribution.  Located to the south-west of Towerhead Farm on A368 East Street. Enclosure Nos: K005</p> <p>Unregistered</p>
3/6am	<p>All interests in 79 square metres of part of half width of A368 Eastermead Lane and half width of Eastermead Lane except those owned by the acquiring authority and Bristol Water Plc and National Grid Electricity Distribution (South West) plc and Western Power Distribution.  Located to the south-west of Towerhead Farm on A368 East Street. Enclosure Nos: K005</p> <p>Unregistered</p>
3/6an	<p>All interests in 9 square metres of part of half width of Eastermead Lane except those owned by the acquiring authority and Bristol Water Plc and Western Power Distribution.  Located to north-west of Towerhead Farm on Eastermead Lane. Enclosure Nos: K006, K007</p> <p>Unregistered</p>
3/6ap	<p>All interests in 90 square metres of part of half width of A368 East Street except those owned by the acquiring authority and Bristol Water Plc and National Grid Electricity Distribution (South West) plc and Western Power Distribution.  Located to the south-west of Towerhead Farm on A368 East Street. Enclosure Nos: K005</p> <p>Unregistered</p>
3/6aq	<p>All interests in 230 square metres of part of half width of Eastermead Lane except those owned by the acquiring authority and Bristol Water Plc and Western Power Distribution.  Located to north-west of Towerhead Farm on Eastermead Lane. Enclosure Nos: K006, K007</p> <p>Unregistered</p>

3/6ar	<p>All interests in 376 square metres of part of half width of A368 East Street except those owned by the acquiring authority and Bristol Water Plc and National Grid Electricity Distribution (South West) plc and Western Power Distribution.</p> <p>Located to the south-west of Towerhead Farm on A368 East Street. Enclosure Nos: K005</p> <p>Unregistered</p>
3/6as	<p>All interests in 97 square metres of part of half width of Eastermead Lane except those owned by the acquiring authority and Bristol Water Plc and Western Power Distribution.</p> <p>Located to north-west of Towerhead Farm on Eastermead Lane. Enclosure Nos: K007</p> <p>Unregistered</p>
3/6at	<p>All interests in 20 square metres of part of half width of Eastermead Lane except those owned by the acquiring authority.</p> <p>Located to north-west of Towerhead Farm on Eastermead Lane. Enclosure Nos: K007</p> <p>Unregistered</p>
3/6au	<p>All interests in 263 square metres of part of half width of A368 East Street except those owned by the acquiring authority and Bristol Water Plc and Western Power Distribution.</p> <p>Located to the south-west of Towerhead Farm on A368 East Street. Enclosure Nos: K005, L005</p> <p>Unregistered</p>
3/6av	<p>All interests in 321 square metres of part of half width of A368 East Street except those owned by the acquiring authority and Bristol Water Plc and National Grid Electricity Distribution (South West) plc and Western Power Distribution.</p> <p>Located to the south-west of Towerhead Farm on A368 East Street. Enclosure Nos: L005</p> <p>Unregistered</p>
3/6aw	<p>All interests in 610 square metres of part of half width of A368 East Street except those owned by the acquiring authority and Bristol Water Plc and National Grid Electricity Distribution (South West) plc and Western Power Distribution.</p> <p>Located to the south-west of Towerhead Farm on A368 East Street. Enclosure Nos: L005</p> <p>Unregistered</p>
3/6ax	<p>All interests in 42 square metres of part of half width of A368 East Street except those owned by the acquiring authority and Bristol Water Plc and National Grid Electricity Distribution (South West) plc.</p> <p>Located to the south-west of Towerhead Farm on A368 East Street. Enclosure Nos: L005</p> <p>Unregistered</p>
3/6ay	<p>All interests in 189 square metres of part of half width of A368 East Street except those owned by the acquiring authority and National Grid Electricity Distribution (South West) plc.</p> <p>Located to the south-west of Towerhead Farm on A368 East Street. Enclosure Nos: L006, M006</p> <p>Unregistered</p>

3/6az	<p>All interests in 284 square metres of part of half width of A368 Towerhead Road except those owned by the acquiring authority and National Grid Electricity Distribution (South West) plc. Located to the south-west of Towerhead Farm on A368 Towerhead Road. Enclosure Nos: M006</p> <p>Unregistered</p>
3/6bb	<p>All interests in 409 square metres of part of agricultural land and drain except those owned by the acquiring authority. Located to the west of Towerhead Farm and south-east of Eastermead Lane. Enclosure Nos: K006, K007, L006</p> <p>Land Registry title no.: ST138334</p>
3/6bc	<p>All interests in 190 square metres of part of half width of A368 East Street except those owned by the acquiring authority and National Grid Electricity Distribution (South West) plc. Located to the south-west of Towerhead Farm on A368 East Street. Enclosure Nos: K005</p> <p>Unregistered</p>
3/6bd	<p>All interests in 20 square metres of part of half width of A368 East Street except those owned by the acquiring authority. Located to the south-west of Towerhead Farm on A368 East Street. Enclosure Nos: K005</p> <p>Unregistered</p>
3/7	<p>All interests in 1568 square metres of part of area of agricultural land within the Mendip Hills AONB. Located to the south of A368 East Street and east of Dark Lane. Enclosure Nos: K005, L005</p> <p>Land Registry title no.: AV240738</p>
3/7c	<p>All interests in 726 square metres of part of half width of A368 East Street except those owned by National Grid Electricity Distribution (South West) plc. Located to the south-west of Towerhead Farm on A368 East Street. Enclosure Nos: K005, L005</p> <p>Unregistered</p>
3/7e	<p>All interests in 6 square metres of part of half width of A368 East Street except those owned by National Grid Electricity Distribution (South West) plc. Located to the south-west of Towerhead Farm on A368 East Street. Enclosure Nos: K005</p> <p>Unregistered</p>
3/7f	<p>All interests in 527 square metres of part of half width of A368 East Street except those owned by National Grid Electricity Distribution (South West) plc. Located to the south-west of Towerhead Farm on A368 East Street. Enclosure Nos: L005</p> <p>Unregistered</p>
3/8	<p>All interests in 562 square metres of part of track except those owned by Bristol Water plc and Western Power Distribution. Located to north-west of Towerhead Farm on Eastermead Lane. Enclosure Nos: K007, L007</p> <p>Land Registry title no.: AV250887, ST318295 (leasehold)</p>

3/8a	<p>All interests in 8 square metres of part of agricultural land except those owned by Bristol Water plc and Western Power Distribution. Located to the west of Towerhead Farm and north of A368 East Street. Enclosure Nos: L006</p> <p>Land Registry title no.: ST138334</p>
3/8b	<p>All interests in 6 square metres of part of agricultural land except those owned by Bristol Water plc and Western Power Distribution. Located to the west of Towerhead Farm and north of A368 East Street. Enclosure Nos: L006</p> <p>Land Registry title no.: ST138334</p>
3/8c	<p>All interests in 1163 square metres of part of agricultural field and hedgerows except those owned by Bristol Water plc and Western Power Distribution. Located to the south-west of Towerhead Farm and north of A368 East Street. Enclosure Nos: L006</p> <p>Land Registry title no.: AV250887</p>
3/8d	<p>All interests in 442 square metres of part of agricultural field and hedgerows except those owned by Bristol Water plc and Western Power Distribution. Located to the south-west of Towerhead Farm and north of A368 East Street. Enclosure Nos: L005</p> <p>Land Registry title no.: AV250887</p>
3/8e	<p>All interests in 4074 square metres of part of agricultural field and hedgerows except those owned by Bristol Water plc and National Grid Electricity Distribution (South West) plc and Western Power Distribution. Located to the south-west of Towerhead Farm and north of A368 East Street. Enclosure Nos: L005, L006, M006</p> <p>Land Registry title no.: AV250887</p>
3/8g	<p>All interests in 499 square metres of part of agricultural land, hedgerow and drain / rhyne for all purposes in relation to the construction, maintenance and use of a new shared use path and all associated infrastructure works except those owned by Western Power Distribution. Located to the north-west of Towerhead Farm on Eastermead Lane. Enclosure Nos: L008, M008</p> <p>Land Registry title no.: ST268204, ST318295 (leasehold)</p>
3/8j	<p>All interests in 15 square metres of part of half width of A368 East Street except those owned by Bristol Water plc and Western Power Distribution. Located to the south-west of Towerhead Farm on A368 East Street. Enclosure Nos: L006, M006</p> <p>Land Registry title no.: ST138334</p>
3/8m	<p>All interests in 2 square metres of part of half width of A368 East Street except those owned by Bristol Water plc and National Grid Electricity Distribution (South West) plc and Western Power Distribution. Located to the south-west of Towerhead Farm on A368 East Street. Enclosure Nos: M006</p> <p>Unregistered</p>
3/8n	<p>All interests in 24 square metres of part of half width of A368 Towerhead Road except those owned by Bristol Water plc and Western Power Distribution. Located to the south-west of Towerhead Farm on A368 Towerhead Road. Enclosure Nos: M006</p>

	Land Registry title no.: ST138334
3/8q	All interests in 225 square metres of part of half width of A368 East Street except those owned by Bristol Water plc and National Grid Electricity Distribution (South West) plc and Western Power Distribution. Located to the south-west of Towerhead Farm on A368 East Street. Enclosure Nos: L005  Unregistered
3/8r	All interests in 297 square metres of part of half width of A368 East Street except those owned by Bristol Water plc and National Grid Electricity Distribution (South West) plc and Western Power Distribution. Located to the south-west of Towerhead Farm on A368 East Street. Enclosure Nos: L005, L006, M006  Unregistered
3/8s	All interests in 162 square metres of part of half width of Eastermead Lane except those owned by Bristol Water plc and Western Power Distribution. Located to north-west of Towerhead Farm on Eastermead Lane. Enclosure Nos: K007  Unregistered
3/8t	All interests in 571 square metres of part of half width of A368 Towerhead Road except those owned by Bristol Water plc and National Grid Electricity Distribution (South West) plc and Western Power Distribution. Located to the south-west of Towerhead Farm on A368 Towerhead Road. Enclosure Nos: M006  Unregistered
3/8u	All interests in 3 square metres of part of track except those owned by Bristol Water plc and Western Power Distribution. Located to north-west of Towerhead Farm on Eastermead Lane. Enclosure Nos: L007  Land Registry title no.: ST159091
3/9	All interests in 897 square metres of part of agricultural field and hedgerow except those owned by Western Power Distribution. Located to the north-west of Towerhead Farm on Eastermead Lane. Enclosure Nos: L007, L008  Land Registry title no.: ST159091
3/9a	All interests in 7 square metres of part of agricultural field and hedgerow except those owned by Western Power Distribution. Located to the north-west of Towerhead Farm on Eastermead Lane. Enclosure Nos: L007  Land Registry title no.: ST159091
3/9b	All interests in 54 square metres of part of half width of Eastermead Lane except those owned by Western Power Distribution. Located to north-west of Towerhead Farm on Eastermead Lane. Enclosure Nos: K007  Unregistered
3/9c	All interests in 245 square metres of part of half width of Eastermead Lane except those owned by Western Power Distribution. Located to north-west of Towerhead Farm on Eastermead Lane. Enclosure Nos: K007  Unregistered

3/9d	All interests in 11 square metres of part of drain / rhyne except those owned by Western Power Distribution. Located to the north-west of Towerhead Farm on Eastermead Lane. Enclosure Nos: L008  Unregistered
3/10	All interests in 240 square metres of part of track, field gate/access and agricultural field. Located to the north-west of Towerhead Road and south of Towerhead Brook. Enclosure Nos: L008, M008  Land Registry title no.: ST285833
3/11	All interests in 1002 square metres of part of agricultural land along Towerhead Brook except those owned by Mark Charles Compton and National Grid Electricity Transmission Plc. Located to the north-west of Towerhead Road and south of Towerhead Brook. Enclosure Nos: A007, N007  Land Registry title no.: ST127021
3/11a	All interests in 30 square metres of part of half width of A368 Towerhead Road and verge. Located to the south-east of Towerhead Brook on Towerhead Road. Enclosure Nos: A007  Unregistered
3/11b	All interests in 11 square metres of part of agricultural land along Towerhead Brook except those owned by Mark Charles Compton. Enclosure Nos: N007  Unregistered
3/11c	All interests in 104 square metres of part of half width of A368 Towerhead Road and verge. Located to the south-east of Towerhead Brook on Towerhead Road. Enclosure Nos: B007  Land Registry title no.: ST252901
3/11e	All interests in 2309 square metres of part of agricultural land along Towerhead Brook except those owned by Mark Charles Compton and National Grid Electricity Transmission Plc. Located to the north-west of Towerhead Road and south of Towerhead Brook. Enclosure Nos: A007  Land Registry title no.: ST127021
3/11f	All interests in 1002 square metres of part of agricultural land and National Grid Haul Road along Towerhead Brook except those owned by Mark Charles Compton and National Grid Electricity Transmission Plc. Located to the north-west of Towerhead Road and south of Towerhead Brook. Enclosure Nos: A007, N007  Land Registry title no.: ST127021
3/12	All interests in 489 square metres of part of half width of A368 East Street. Located to the south-west of Towerhead Farm on A368 East Street. Enclosure Nos: L005  Unregistered
3/12a	All interests in 763 square metres of part of half width of A368 Towerhead Road. Located to the south-west of Towerhead Farm on A368 Towerhead Road. Enclosure Nos: L005, L006, M006



	Unregistered
3/13a	All interests in 28 square metres of part of half width of A371 Castle Hill and grassed verge except those owned by National Grid Electricity Distribution (South West) plc and Western Power Distribution. Located to the north-west of Banwell Castle and south of A368 East Street. Enclosure Nos: J004  Unregistered
3/14	All interests in 458 square metres of part of half width of A368 Towerhead Road. Located to the south-west of Towerhead Farm on A368 Towerhead Road. Enclosure Nos: M006  Unregistered
3/15	All interests in 126 square metres of part of half width of A371 Castle Hill and grassed verge. Located to the north-west of Banwell Castle and south of A368 East Street. Enclosure Nos: J003, J004  Unregistered
3/15a	All interests in 145 square metres of part of half width of A371 Castle Hill and grassed verge. Located to the north-west of Banwell Castle and south of A368 East Street. Enclosure Nos: J003  Unregistered
3/15b	All interests in 6 square metres of part of half width of A371 Castle Hill and grassed verge. Located to the north-west of Banwell Castle and south of A368 East Street. Enclosure Nos: J003  Unregistered
3/15c	All interests in 4 square metres of part of half width of A371 Castle Hill and grassed verge. Located to the north-west of Banwell Castle and south of A368 East Street. Enclosure Nos: J004  Unregistered
3/16	All interests in 11 square metres of part of half width of A371 Castle Hill and grassed verge. Located to the north-west of Banwell Castle and south of A368 East Street. Enclosure Nos: J003  Unregistered
3/16a	All interests in 207 square metres of part of half width of A371 Castle Hill and grassed verge. Located to the north-west of Banwell Castle and south of A368 East Street. Enclosure Nos: J003  Unregistered
3/17	All interests in 97 square metres of part of half widths of A371 except those owned by National Grid Electricity Distribution (South West) plc. Located to the north-west of Banwell Castle and south of A368 East Street. Enclosure Nos: J003  Unregistered
3/18	All interests in 19 square metres of part of half widths of A371. Located to the north-west of Banwell Castle and south of A368 East Street. Enclosure Nos: J003  Unregistered

3/19	<p>All interests in 50 square metres of part of half width of A368 East Street except those owned by National Grid Electricity Distribution (South West) plc.          Located to the south-west of Towerhead Farm on A368 East Street.          Enclosure Nos: K005</p> <p>Unregistered</p>
3/20	<p>All interests in 201 square metres of part of half width of A371 except those owned by National Grid Electricity Distribution (South West) plc.          Located to the north of Banwell Castle and south of A368 East Street.          Enclosure Nos: J003, K003</p> <p>Unregistered</p>
3/21	<p>All interests in 11 square metres of part of half width of A368 East Street except those owned by National Grid Electricity Distribution (South West) plc.          Located to the south-west of Towerhead Farm on A368 East Street.          Enclosure Nos: K005</p> <p>Unregistered</p>
3/21a	<p>All interests in 38 square metres of part of half width of A368 East Street except those owned by National Grid Electricity Distribution (South West) plc.          Located to the south-west of Towerhead Farm on A368 East Street.          Enclosure Nos: K005</p> <p>Unregistered</p>
3/21b	<p>All interests in 55 square metres of part of half width of A368 East Street except those owned by National Grid Electricity Distribution (South West) plc. Located to the south-west of Towerhead Farm on A368 East Street.          Enclosure Nos: J005, K005</p> <p>Unregistered</p>
3/22	<p>All interests in 87 square metres of part of half width of A368 East Street. Located to the south-west of Towerhead Farm on A368 East Street.          Enclosure Nos: K005</p> <p>Unregistered</p>
3/23	<p>All interests in 226 square metres of part of half width of A368 East Street. Located to the south-west of Towerhead Farm on A368 East Street.          Enclosure Nos: K005</p> <p>Unregistered</p>
3/24	<p>All interests in 11 square metres of part of half width of A368 East Street except those owned by National Grid Electricity Distribution (South West) plc.          Located to the south-west of Towerhead Farm on A368 East Street.          Enclosure Nos: K005</p> <p>Unregistered</p>
3/25	<p>All interests in 374 square metres of part of half width of A368 East Street and half width of Eastermead Lane except those owned by National Grid Electricity Distribution (South West) plc.          Located to the south-west of Towerhead Farm on A368 East Street.          Enclosure Nos: K005</p> <p>Unregistered</p>
3/26	<p>All interests in 126 square metres of part of half width of A368 East Street except those owned by National Grid Electricity Distribution (South West) plc.</p>

	<p>Located to the south-west of Towerhead Farm on A368 East Street. Enclosure Nos: J005, K005</p> <p>Unregistered</p>
3/27	<p>All interests in 75 square metres of part of half width of A368 East Street except those owned by National Grid Electricity Distribution (South West) plc. Located to the south-west of Towerhead Farm on A368 East Street. Enclosure Nos: J005</p> <p>Unregistered</p>

<b>Plot number on plan annexed hereto</b>	<b>New rights to be acquired</b>
1/4d	<p>The right to enter and re-enter upon 49 square metres of part of Cook's Lane for the construction, maintenance and use of new highway (public footpath). Located to the north of Whitecross Cottage and west of Moor Road. Enclosure Nos: G008</p> <p>Unregistered</p>
1/5f	<p>The right against all interests other than interests of Bristol Water plc to enter and re-enter upon 24 square metres of part of agricultural land for all purposes connected with the provision the construction, maintenance and use of a new private means of access for the benefit of the owner of plot 1/5f. Located to the south of Summer Lane and north of Well Lane. Enclosure Nos: C006</p> <p>Land Registry title no.: ST340262</p>
1/5g	<p>The right against all interests other than interests of Bristol Water plc and Western Power Distribution to enter and re-enter upon 33 square metres of part of access and hard standing for all purposes connected with the construction, maintenance and use of a new private means of access for the benefit of the owner of plot 1/5g. Located to the south of Summer Lane and north of Well Lane. Enclosure Nos: C006, D006</p> <p>Land Registry title no.: ST292844</p>
1/7	<p>The right against all interests other than interests of Bristol Water plc and National Grid Electricity Distribution (South West) plc and Western Power Distribution to enter and re-enter upon 103 square metres of part of Footway and forecourt of car dealership for all purposes connected with the construction and maintenance of the tie in of the Banwell Bypass to the existing A371 and associated infrastructure works. Located to the south-east of Summer Lane and north -east of Well Lane. Enclosure Nos: C005, C006, D005, D006.</p> <p>Land Registry title no.: ST187745</p>
1/8k	<p>The right to enter and re-enter upon 24 square metres of part of agricultural land for all purposes connected with the temporary provision and use of a site compound and future construction, maintenance and use of a private means of access into an agricultural field (once construction works have ceased) for the benefit of the owner of plot 1/8 and 1/8a. Located to the south of Summer Lane Park Homes and east of Summer Lane. Enclosure Nos: D006</p> <p>Land Registry title no.: ST275463</p>

1/9b	<p>The right against all interests other than interests of Bristol Water plc and Western Power Distribution to enter and re-enter upon 6236 square metres of part of agricultural land and hedgerow for all purposes connected with the temporary provision and use of a site compound. Located to the south-east of Summer Lane Park Homes and north of the A371 Knightcott Road. Enclosure Nos: D006</p> <p>Land Registry title no.: ST260241</p>
1/9d	<p>The right against all interests other than interests of Bristol Water plc and Western Power Distribution to enter and re-enter upon 1192 square metres of part of agricultural land and hedgerow for all purposes connected with the temporary provision and use of a construction working area and storage of construction materials. Located to the south-east of Summer Lane Park Homes and north-east of Well Lane. Enclosure Nos: D006</p> <p>Land Registry title no.: ST260241</p>
1/11a	<p>The right against all interests other than interests of Elizabeth Jean Harding, Steven Nicholas Harding and Pamela Margaret Harding (as freehold proprietors of the land) to enter and re-enter upon 10777 square metres of part of agricultural land, rhyne, and field gate / rhyne crossing for all purposes connected with the construction, maintenance and use of essential mitigation (right to flood) and any associated works. Located to the north-east of Summer Lane Park Homes and west of Stonebridge Farm. Enclosure Nos: D008, E008</p> <p>Land Registry title no.: AV194742</p>
1/11b	<p>The right against all interests other than interests of Elizabeth Jean Harding, Steven Nicholas Harding and Pamela Margaret Harding (as freehold proprietors of the land) to enter and re-enter upon 4687 square metres of part of Stonebridge Caravan Park site, rhyne and field gate for all purposes connected with the right to flood and any associated works. Located to the north-east of Stonebridge Farm and west of Wolverhill Road. Enclosure Nos: D008, E008</p> <p>Land Registry title no.: ST350852</p>
1/11u	<p>The right against all interests other than interests of Elizabeth Jean Harding, Steven Nicholas Harding and Pamela Margaret Harding (as freehold proprietors of the land) to enter and re-enter upon 24 square metres of part of agricultural land for all purposes connected with the construction, maintenance and use of a new private means of access for the benefit of the owner of plot 1/11a. Located to the north-east of Summer Lane Park Homes and west of Stonebridge Farm. Enclosure Nos: E009</p> <p>Land Registry title no.: AV194742</p>
2/1b	<p>The right to enter and re-enter upon 3 square metres of part of agricultural land and drain for all purposes connected with the temporary provision and use of construction space for environmental fencing, a new culvert and a temporary rhyne diversion during the construction of the new culvert.</p> <p>The right to enter and re-enter for all purposes connected with the maintenance of environmental fencing, culvert and rhyne. Located to the north-east of Whitecross Cottage and west of Moor Road. Enclosure Nos: H008</p> <p>Land Registry title no.: ST243247 and ST345900 (mines and minerals)</p>
2/1c	<p>The right against all interests other than interests of Western Power Distribution to enter and re-enter upon 211 square metres of part of public footpath AX3/6/10 and agricultural land for all purposes connected with the temporary provision and use of a construction compound, storage of</p>

	<p>construction materials and the construction and maintenance of environmental fencing.          Located to the north-east of Whitecross Cottage and west of Moor Road.          Enclosure Nos: H008</p> <p>Land Registry title no.: ST243247</p>
2/1d	<p>The right against all interests other than interests of Western Power Distribution to enter and re-enter upon 1413 square metres of part of agricultural land and public footpath AX3/6/10 for all purposes connected with the temporary provision and use of a construction compound and the storage of construction materials.          Located to the north-east of Whitecross Cottage and west of Moor Road.          Enclosure Nos: H008</p> <p>Land Registry title no.: ST243247</p>
2/1g	<p>The right to enter and re-enter upon 104 square metres of part of agricultural land for all purposes connected with the temporary provision and use of a construction compound, storage of construction materials and the construction and maintenance of environmental fencing.          Located to the east of Whitecross Cottage and west of Moor Road.          Enclosure Nos: H008</p> <p>Land Registry title no.: ST243247 and ST345900 (mines and minerals)</p>
2/1h	<p>The right to enter and re-enter upon 6614 square metres of part of agricultural land, drain, and public footpath AX3/6/10 for all purposes connected with the temporary provision and use of a construction compound and the storage of construction materials.          Located to the north-east of Whitecross Cottage and west of Moor Road.          Enclosure Nos: H008, H009</p> <p>Land Registry title no.: ST243247 and ST345900 (mines and minerals)</p>
2/1j	<p>The right against all interests other than interests of Western Power Distribution to enter and re-enter upon 793 square metres of part of agricultural land for all purposes connected with the construction and maintenance of environmental fencing.          Located to the east of Whitecross Cottage and west of Moor Road.          Enclosure Nos: H008, I008</p> <p>Land Registry title no.: ST243247</p>
2/1p	<p>The right to enter and re-enter upon 4 square metres of part of drain for all purposes connected with the temporary provision and use of construction space for environmental fencing, construction of a new culvert and construction of a temporary rhyne diversion during the construction of the new culvert.          Located to the north-east of Whitecross Cottage and west of Moor Road.          Enclosure Nos: H008</p> <p>Unregistered</p>
2/1s	<p>The right to enter and re-enter upon 45 square metres of part of agricultural land and drain for all purposes connected with the temporary provision and use of construction space for a new culvert and the construction and use of a temporary rhyne diversion for the construction of the new culvert.          The right to enter and re-enter for all purposes connected with the maintenance of culvert and rhyne.          Located to the north-east of Whitecross Cottage and west of Moor Road.          Enclosure Nos: H008</p> <p>Unregistered</p>

2/1t	<p>The right to enter and re-enter upon 5 square metres of part of agricultural land and field access for all purposes connected with the construction, maintenance and use of a new private means of access for the benefit of the owner of plot 2/1h. Located to the north-east of Whitecross Cottage and west of Moor Road. Enclosure Nos: H008</p> <p>Land Registry title no.: ST243247</p>
2/3a	<p>The right against all interests other than interests of Western Power Distribution to enter and re-enter upon 186 square metres of part of agricultural land for all purposes connected with the temporary provision and use of construction space for environmental fencing and the construction of a temporary rhyne diversion during the installation of a new culvert.</p> <p>The right to enter and re-enter for all purposes connected with the maintenance of environmental fencing, culvert and rhyne. Located to the north-east of Whitecross Cottage and west of Moor Road. Enclosure Nos: G008, H008</p> <p>Land Registry title no.: ST202971</p>
2/3b	<p>The right against all interests other than interests of Western Power Distribution to enter and re-enter upon 4 square metres of part of agricultural land and drain for all purposes connected with the temporary provision and use of construction space for environmental fencing and the construction of a new culvert.</p> <p>The right to enter and re-enter for all purposes connected with the maintenance of environmental fencing, culvert and rhyne. Located to the north-east of Whitecross Cottage and west of Moor Road. Enclosure Nos: H008</p> <p>Unregistered</p>
2/3d	<p>The right against all interests other than interests of Western Power Distribution to enter and re-enter upon 2666 square metres of part of agricultural land for all purposes connected with the construction and maintenance of a temporary rhyne diversion during the installation of a new culvert.</p> <p>Located to the north-east of Whitecross Cottage and west of Moor Road. Enclosure Nos: G008, G009, H008, H009</p> <p>Land Registry title no.: ST202971</p>
2/3e	<p>The right against all interests other than interests of Western Power Distribution to enter and re-enter upon 44 square metres of part of rhyne for all purposes connected with the temporary provision and use of construction space for a new culvert and the construction and use of a temporary rhyne diversion for the construction of the new culvert.</p> <p>The right to enter and re-enter for all purposes connected with the maintenance of culvert and rhyne. Located to the north-east of Whitecross Cottage and west of Moor Road. Enclosure Nos: H008</p> <p>Unregistered</p>
2/5c	<p>The right against all interests other than interests of National Grid Electricity Distribution (South West) plc and Western Power Distribution to enter and re-enter upon 97 square metres of part of Old Yeo Rhyne and half width of Moor Road for all purposes connected with the stopping up of the existing Moor Road, construction, maintenance and use of a turning head on Moor Road, construction and maintenance of a new culvert along Old Yeo Rhyne and the construction and maintenance of a temporary rhyne diversion during the installation of the new culvert. Located to the west of Banwell River on Moor Road. Enclosure Nos: I008</p>

	Unregistered
2/5d	The right against all interests other than interests of Western Power Distribution to enter and re-enter upon 72 square metres of part of Old Yeo Rhyne and half width of Moor Road for all purposes connected with the stopping up of the existing Moor Road, construction and maintenance of a new culvert along Old Yeo Rhyne and the construction and maintenance of a temporary rhyne diversion during the installation of the new culvert. Located to the west of Banwell River on Moor Road. Enclosure Nos: I008  Unregistered
2/6	The right to enter and re-enter upon 5 square metres of part of Rhyne for all purposes connected with the construction and maintenance of a new culvert, and the construction of a new highway and all associated works. Located to the north of Riverside Crescent and east of Banwell River. Enclosure Nos: J008  Unregistered
2/6c	The right to enter and re-enter upon 5 square metres of part of Rhyne for all purposes connected with the construction and maintenance of a new culvert, and the construction of a new highway and all associated works. Located to the north of Riverside Crescent and east of Banwell River. Enclosure Nos: J008  Unregistered
2/7b	The right to enter and re-enter upon 79 square metres of part of half width of Moor Road for all purposes connected with the stopping up of the existing Moor Road, construction of new shared use path and all associated works and the maintenance of essential mitigation and culvert. Located to the west of Banwell River on Moor Road. Enclosure Nos: I008  Unregistered
2/7c	The right to enter and re-enter upon 79 square metres of part of half width of Moor Road for all purposes connected with the stopping up of the existing Moor Road, construction of new shared use path and all associated works and the maintenance of essential mitigation and culvert. Located to the west of Banwell River on Moor Road. Enclosure Nos: I008  Unregistered
2/7e	The right against all interests other than interests of National Grid Electricity Distribution (South West) plc to enter and re-enter upon 31 square metres of part of half width of Moor Road for all purposes connected with the stopping up of the existing Moor Road and the maintenance of the new culvert and retaining wall. Located to the west of Banwell River on Moor Road. Enclosure Nos: I008  Unregistered
2/8c	The right to enter and re-enter upon 503 square metres of part of agricultural land and hedgerows for all purposes connected with the temporary provision and use of a construction working space for the new road linking Riverside and Moor Road and for new bridge crossing the river Banwell. Located to the east of Moor Road and west of Banwell River. Enclosure Nos: I009, J009  Land Registry title no.: ST148735 and ST306573 (mines and minerals)
2/8e	The right to enter and re-enter upon 672 square metres of part of agricultural land and hedgerows for all purposes connected with the temporary provision and use of a construction working space for the new road linking Riverside and Moor Road and for new bridge crossing the

	<p>river Banwell. Located to the east of Moor Road and west of Banwell River. Enclosure Nos: I009, J009</p> <p>Land Registry title no.: ST148735 and ST306573 (mines and minerals)</p>
2/8h	<p>The right to enter and re-enter upon 19 square metres of part of agricultural land and hedgerows for all purposes connected with the construction, maintenance and use of a new private means of access for the benefit of the owner of plot 2/8j. Located to the east of Moor Road and west of Banwell River. Enclosure Nos: I009</p> <p>Land Registry title no.: ST148735 and ST306573 (mines and minerals)</p>
2/8j	<p>The right to enter and re-enter upon 7 square metres of part of agricultural land and hedgerows for all purposes connected with the construction, maintenance and use of a new private means of access for the benefit of the owner of plot 2/8j. Located to the east of Moor Road and west of Banwell River. Enclosure Nos: I009</p> <p>Land Registry title no.: ST148735 and ST306573 (mines and minerals)</p>
2/9c	<p>The right to enter and re-enter upon 7069 square metres of part of drain and agricultural land for all purposes connected with the temporary provision and use of a site compound and the storage of construction materials. Located to the north-west of Riverside Crescent and east of Moor Road. Enclosure Nos: I007, I008, J007, J008</p> <p>Land Registry title no.: ST367826 and ST306573 (mines and minerals)</p>
2/9d	<p>The right to enter and re-enter upon 84 square metres of part of unnamed rhyne for all purposes connected with the construction and maintenance (including future replacement) of the River Banwell bridge, and oversailing rights for the River Banwell bridge. Located to the north of Riverside Crescent and east of Moor Road. Enclosure Nos: J008</p> <p>Land Registry title no.: ST306573 (mines and minerals)</p>
2/9e	<p>The right to enter and re-enter upon 54 square metres of part of unnamed rhyne for all purposes connected with the construction and maintenance (including future replacement) of the River Banwell bridge. Located to the north of Riverside Crescent and east of Moor Road. Enclosure Nos: J008</p> <p>Land Registry title no.: ST306573 (mines and minerals)</p>
2/10b	<p>The right to enter and re-enter upon 60 square metres of part of unnamed rhyne for all purposes connected with the construction and maintenance (including future replacement) of the River Banwell bridge. Located to the north of Riverside Crescent and east of Moor Road. Enclosure Nos: J008</p> <p>Land Registry title no.: ST306573 (mines and minerals)</p>
2/10c	<p>The right to enter and re-enter upon 320 square metres of part of unnamed rhyne, access track, and River Banwell for all purposes connected with the construction and maintenance (including future replacement) of the River Banwell bridge. Located to the north of Riverside Crescent and east of Moor Road. Enclosure Nos: J008</p> <p>Land Registry title no.: ST240282</p>
2/10d	<p>The right to enter and re-enter upon 107 square metres of part of unnamed rhyne for all purposes connected with the construction and maintenance (including future replacement) of the River Banwell bridge</p>



	<p>and oversailing rights for the River Banwell bridge. Located to the north of Riverside Crescent and east of Moor Road. Enclosure Nos: J008</p> <p>Land Registry title no.: ST306573</p>
2/10e	<p>The right to enter and re-enter upon 560 square metres of part of unnamed rhyne, access track, and River Banwell for all purposes connected with the construction and maintenance (including future replacement) of the River Banwell bridge and oversailing rights for the River Banwell bridge. Located to the north of Riverside Crescent and east of Moor Road. Enclosure Nos: J008</p> <p>Land Registry title no.: ST240282</p>
2/11b	<p>The right to enter and re-enter upon 15 square metres of part of rhyne for all purposes connected with the construction and maintenance of a new culvert. Located to the north of Riverside Crescent and east of Banwell River. Enclosure Nos: J008</p> <p>Land Registry title no.: ST306573 (mines and minerals)</p>
2/11c	<p>The right to enter and re-enter upon 764 square metres of part of Riverside road, grassed verge, hedgerow, ditch and fence, for all purposes connected with the construction and maintenance (including replacement) of the River Banwell bridge. Located to the north of Riverside Crescent and east of Moor Road. Enclosure Nos: J008</p> <p>Unregistered</p>
2/11e	<p>The right to enter and re-enter upon 143 square metres of part of Riverside road, grassed verge, hedgerow, ditch and fence, for all purposes connected with the construction and maintenance (including replacement) of the River Banwell bridge and oversailing rights for the River Banwell bridge. Located to the north of Riverside Crescent and east of Moor Road. Enclosure Nos: J008</p> <p>Unregistered</p>
2/12g	<p>The right against all interests other than interests of Western Power Distribution to enter and re-enter upon 702 square metres of part of Riverside road, grassed verge, hedgerow, ditch and fence, for all purposes connected with the construction and maintenance (including replacement) of the River Banwell bridge and oversailing rights for the River Banwell bridge. Located to the north of Riverside Crescent and east of Moor Road. Enclosure Nos: J008</p> <p>Unregistered</p>
2/15	<p>The right against all interests other than interests of Banwell Football Club and Paul White, Christopher King, Paul Shipsey and Steven Smith as the Trustees of Banwell Football Club (and any other Trustee as may be appointed) to enter and re-enter upon 640 square metres of part of rhyne and land used for playing fields / informal recreational use for all purposes connected with construction and maintenance of environmental fencing. Located to the east of Banwell River and north-west of Eastermead Lane. Enclosure Nos: J008, K008</p> <p>Land Registry title no.: ST319523</p>

2/15e	<p>The right against all interests other than interests of Banwell Football Club and Paul White, Christopher King, Paul Shipsey and Steven Smith as the Trustees of Banwell Football Club (and any other Trustee as may be appointed) to enter and re-enter upon 6 square metres of part of rhyne for all purposes connected with the construction, maintenance and use of a new culvert. Located to the north of Riverside Crescent and east of Banwell River. Enclosure Nos: J008</p> <p>Unregistered</p>
2/15h	<p>The right against all interests other than interests of Banwell Football Club and Paul White, Christopher King, Paul Shipsey and Steven Smith as the Trustees of Banwell Football Club (and any other Trustee as may be appointed) to enter and re-enter upon 523 square metres of part of land used for playing fields / informal recreational use for all purposes connected with the construction of a temporary rhyne diversion for the construction of a new culvert along Eastermead Rhyne. Located to the north-east of Banwell Football Club and west of Eastermead Lane. Enclosure Nos: K007, K008</p> <p>Land Registry title no.: ST319523</p>
2/15j	<p>The right against all interests other than interests of Banwell Football Club and Paul White, Christopher King, Paul Shipsey and Steven Smith as the Trustees of Banwell Football Club (and any other Trustee as may be appointed) to enter and re-enter upon 66 square metres of part of rhyne for all purposes connected with the temporary provision and use of construction space for environmental fencing and the construction of a new culvert and construction and use of a temporary rhyne diversion. The right to enter and re-enter for all purposes connected with the maintenance of environmental fencing, culvert and rhyne. Located to the north-east of Banwell Football Club and west of Eastermead Lane. Enclosure Nos: K007, K008</p> <p>Unregistered</p>
2/15k	<p>The right against all interests other than interests of Banwell Football Club and Paul White, Christopher King, Paul Shipsey and Steven Smith as the Trustees of Banwell Football Club (and any other Trustee as may be appointed) to enter and re-enter upon 39 square metres of part of rhyne for all purposes connected with the temporary provision and use of construction space for environmental fencing and the construction of a new culvert and construction and use of a temporary rhyne diversion. The right to enter and re-enter for all purposes connected with the maintenance of environmental fencing, culvert and rhyne. Located to the north-east of Banwell Football Club and west of Eastermead Lane. Enclosure Nos: K008</p> <p>Unregistered</p>
2/16c	<p>The right against all interests other than interests of Western Power Distribution to enter and re-enter upon 51 square metres of part of rhyne for all purposes connected with the temporary provision and use of construction space for environmental fencing and the construction of a new culvert and construction and use of a temporary rhyne diversion. The right to enter and re-enter for all purposes connected with the maintenance of environmental fencing, culvert and rhyne. Located to the north-east of Banwell Football Club and west of Eastermead Lane. Enclosure Nos: K007, K008</p> <p>Unregistered</p>
2/17e	<p>The right against all interests other than interests of Western Power Distribution to enter and re-enter upon 16 square metres of part of rhyne</p>

	<p>for all purposes connected with the temporary provision and use of construction space for environmental fencing and the construction of a new culvert and construction and use of a temporary rhyne diversion. The right to enter and re-enter for all purposes connected with the maintenance of environmental fencing, culvert and rhyne. Located to the north-east of Banwell Football Club and west of Eastermead Lane. Enclosure Nos: K008</p> <p>Unregistered</p>
2/17f	<p>The right against all interests other than interests of Western Power Distribution to enter and re-enter upon 39 square metres of part of rhyne for all purposes connected with the temporary provision and use of construction space for environmental fencing and the construction of a new culvert and construction and use of a temporary rhyne diversion. The right to enter and re-enter for all purposes connected with the maintenance of environmental fencing, culvert and rhyne. Located to the north-east of Banwell Football Club and west of Eastermead Lane. Enclosure Nos: K008</p> <p>Unregistered</p>
3/2	<p>The right against all interests other than interests of Bristol Water plc and National Grid Electricity Distribution (South West) plc and Western Power Distribution to enter and re-enter upon 25 square metres of part of grassed verge for all purposes connected with the temporary provision and use of a construction working area. Located to the north-west of Banwell Castle and south of A368 East Street. Enclosure Nos: J004</p> <p>Land Registry title no.: ST356873</p>
3/2p	<p>The right against all interests other than interests of Bristol Water plc and National Grid Electricity Distribution (South West) plc and Western Power Distribution to enter and re-enter upon 74 square metres of part of Dark Lane and grassed verge for all purposes connected with the temporary provision and use of a construction working area. Located to the north-west of Banwell Castle and south of A368 East Street. Enclosure Nos: J004</p> <p>Unregistered</p>
3/4b	<p>The right against all interests other than interests of Bristol Water plc and Western Power Distribution to enter and re-enter upon 87 square metres of part of half width of Eastermead Lane for all purposes connected with the temporary provision and use of a shared use path. Located to north-west of Towerhead Farm on Eastermead Lane. Enclosure Nos: K006</p> <p>Unregistered</p>
3/6ad	<p>The right against all interests other than interests of the acquiring authority and Bristol Water plc and National Grid Electricity Distribution (South West) plc and Western Power Distribution to enter and re-enter upon 50 square metres of part of half width of Dark Lane for all purposes connected with the temporary provision and use of a construction working area. Located to the north-west of Banwell Castle and south of A368 East Street. Enclosure Nos: J004</p> <p>Unregistered</p>
3/6ae	<p>The right against all interests other than interests of the acquiring authority and Bristol Water plc and National Grid Electricity Distribution (South West) plc and Western Power Distribution to enter and re-enter upon 51 square metres of part of half width of Dark Lane for all purposes connected with the temporary provision and use of a construction working</p>

	<p>area. Located to the north-west of Banwell Castle and south of A368 East Street. Enclosure Nos: J004</p> <p>Unregistered</p>
3/6be	<p>The right to enter and re-enter upon 3 square metres of part of half width of Eastermead Lane for all purposes connected with the temporary provision and use of a shared use path. Located to north-west of Towerhead Farm on Eastermead Lane.</p> <p>Unregistered</p>
3/7a	<p>The right to enter and re-enter upon 424 square metres of part of area of agricultural land within the Mendip Hills AONB for all purposes connected with the construction and maintenance of environmental fencing. Located to the south of A368 East Street and east of Dark Lane. Enclosure Nos: K005, L005</p> <p>Land Registry title no.: AV240738</p>
3/7b	<p>The right to enter and re-enter upon 25 square metres of part of area of agricultural land within the Mendip Hills AONB for all purposes connected with the construction and maintenance of environmental fencing and the construction, maintenance and use of a new private means of access for the benefit of the owner of plot 3/7b. Located to the south of A368 East Street and east of Dark Lane. Enclosure Nos: L005</p> <p>Land Registry title no.: AV240738</p>
3/7d	<p>The right to enter and re-enter upon 30 square metres of part of area of agricultural land within the Mendip Hills AONB for all purposes connected with the construction and maintenance of environmental fencing. Located to the south of A368 East Street and east of Dark Lane. Enclosure Nos: L005</p> <p>Land Registry title no.: AV240738</p>
3/8z	<p>The right against all interests other than interests of Bristol Water plc and Western Power Distribution to enter and re-enter upon 21 square metres of part of Catworthy lane, access and hard stand for all purposes connected with the construction, maintenance and use of a new private means of access for the benefit of the owner of plot 3/9. Located to the north-west of Towerhead Farm and east of the Towerhead solar farm. Enclosure Nos: M007</p> <p>Unregistered</p>
3/10a	<p>The right to enter and re-enter upon 72 square metres of part of Catworthy lane, access and hard stand for all purposes connected with the construction, maintenance and use of a new private means of access for the benefit of the owner of plot 3/9. Located to the north-west of Towerhead Farm and east of the Towerhead solar farm. Enclosure Nos: M007</p> <p>Land Registry title no.: ST285833</p>
3/13	<p>The right against all interests other than interests of National Grid Electricity Distribution (South West) plc and Western Power Distribution to enter and re-enter upon 53 square metres of part of half width of Dark Lane for all purposes connected with the temporary provision and use of a construction working area. Located to the north-west of Banwell Castle and south of A368 East Street. Enclosure Nos: J004</p> <p>Unregistered</p>

**THE NORTH SOMERSET COUNCIL (BANWELL BYPASS AND SOUTHERN LINK)  
COMPULSORY PURCHASE ORDER (NO.2) 2023**

Plot number on plan annexed hereto	New land to be acquired
1/12c	<p>All interests in 23383 square metres of part of agricultural land and hedgerow. Located to the south-east of Court Farm and north-west of Whitecross Cottage. Enclosure Nos: E008, F008, F009, G008, G009</p> <p>Land Registry title no.: ST202971</p>
1/12f	<p>All interests in 590 square metres of part of agricultural land and hedgerow. Located to the south-east of Court Farm and north-west of Whitecross Cottage. Enclosure Nos: E008</p> <p>Land Registry title no.: ST202971</p>
1/12g	<p>All interests in 1895 square metres of part of agricultural land and hedgerow. Located to the south-east of Court Farm and north-west of Whitecross Cottage. Enclosure Nos: E008, F008</p> <p>Land Registry title no.: ST202971</p>
3/6bf	<p>All interests in 36,406 square metres of part of agricultural field and hedgerows except those owned by the acquiring authority, Peter Romley Davies and Bristol Water plc and National Grid Electricity Distribution (South West) plc. Located to the south-west of Towerhead Farm and north of A368 East Street. Enclosure Nos: K005, K006, L005</p> <p>Land Registry title no.: ST138334</p>
3/8h	<p>All interests in 62 square metres of part of agricultural land and hedgerow. Located to the south-west of Towerhead Farm and north of A368 East Street. Enclosure Nos: L006</p> <p>Land Registry title no.: AV250887</p>
3/8ac	<p>All interests in 1916 square metres of part of agricultural land and hedgerow except those owned by and Bristol Water plc. Located to the south-west of Towerhead Farm and north of A368 East Street. Enclosure Nos: L006, M006</p> <p>Land Registry title no.: AV250887</p>
3/8ad	<p>All interests in 1,019 square metres of part of agricultural land and hedgerow. Located to the south-west of Towerhead Farm and north of East Street. Enclosure Nos: L006</p> <p>Land Registry title no.: AV250887</p>
3/8ae	<p>All interests in 440 square metres of part of agricultural land and hedgerow. Located to the south-west of Towerhead Farm and north of East Street. Enclosure Nos: M006</p> <p>Land Registry title no.: AV250887</p>

3/11j	<p>All interests in 609 square metres of part agricultural land along Towerhead Brook except those owned by Mark Charles Compton. Located to the north-west of Towerhead Road and south of Towerhead Brook. Enclosure Nos: N007, O007</p> <p>Land Registry title no.: ST127021</p>
3/11q	<p>All interests in 18 square metres of part agricultural land along Towerhead Brook except those owned by Mark Charles Compton and National Grid Electricity Transmission Plc. Located to the north-west of Towerhead Road and south of Towerhead Brook. Enclosure Nos: N007</p> <p>Land Registry title no.: ST127021</p>

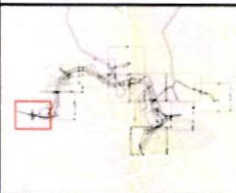
<b>Plot number on plan annexed hereto</b>	<b>New rights to be acquired</b>
3/11g	<p>The right against all interests other than interests of Mark Charles Compton and National Grid Electricity Transmission Plc to enter and re-enter upon 622 square metres of part agricultural land along Towerhead Brook for all purposes connected with the construction and maintenance of a new shared use path and re-grading of associated earthworks. Located to the north-west of Towerhead Road and south of Towerhead Brook. Enclosure Nos: N007</p> <p>Land Registry title no.: ST127021</p>
3/11h	<p>The right against all interests other than interests of Mark Charles Compton and National Grid Electricity Transmission Plc to enter and re-enter upon 2,231 square metres of part agricultural land along Towerhead Brook for all purposes connected with the construction and maintenance of a new shared use path and re-grading of associated earthworks. Located to the north-west of Towerhead Road and south of Towerhead Brook. Enclosure Nos: N007, O007</p> <p>Land Registry title no.: ST127021</p>
3/11k	<p>The right against all interests other than interests of Mark Charles Compton and National Grid Electricity Transmission Plc to enter and re-enter upon 324 square metres of part agricultural land along Towerhead Brook for all purposes connected with the construction and maintenance of a new shared use path and re-grading of associated earthworks. Located to the north-west of Towerhead Road and south of Towerhead Brook. Enclosure Nos:O007</p> <p>Land Registry title no.: ST127021</p>
3/11m	<p>The right against all interests other than interests of Mark Charles Compton and National Grid Electricity Transmission Plc to enter and re-enter upon 26 square metres of part agricultural land along Towerhead Brook for all purposes connected with the construction, maintenance and use of a new drainage outfall and headwall. Located to the north-west of Towerhead Road and south of Towerhead Brook. Enclosure Nos:O007</p> <p>Unregistered</p>

3/11n	<p>The right against all interests other than interests of Mark Charles Compton and National Grid Electricity Transmission Plc to enter and re-enter upon 222 square metres of part agricultural land along Towerhead Brook for all purposes connected with the construction, maintenance and use of a new drainage outfall and headwall.          Located to the north-west of Towerhead Road and south of Towerhead Brook. Enclosure Nos:O007</p> <p>Land Registry title no.: ST127021</p>
3/11p	<p>The right against all interests other than interests of Mark Charles Compton and National Grid Electricity Transmission Plc to enter and re-enter upon 25 square metres of part agricultural land along Towerhead Brook for all purposes connected with the construction, maintenance and use of a new drainage outfall and headwall.          Located to the north-west of Towerhead Road and south of Towerhead Brook. Enclosure Nos:O007</p> <p>Land Registry title no.: ST127021</p>

338000 338100 338200 338300 338400 338500

159200 159300 159400 159500

LOCATION PLAN



NOTES FOR INFORMATION

1. The new highway, for which land delineated on this sheet is required, is referred to in the associated Planning Application Reference Number 22/PI/1768
2. For construction and improvement of highways in pursuance of the associated Side Roads Order on land delineated on this sheet, see Site Plan 1 of the North Somerset Council (Banwell Bypass and Southern Link Classified Road) (Side Roads) Order 2022.

© Crown copyright and database rights 2024  
Ordnance Survey License Number 100023997

LEGEND

- ORDER LAND
- LAND TO BE ACQUIRED
- NEW RIGHTS TO BE ACQUIRED
- ORDER PLOT (EXCLUDED FROM GVD)

N SCALE: 1:2,500 @ A4  
0 12.5 25 50 Metres

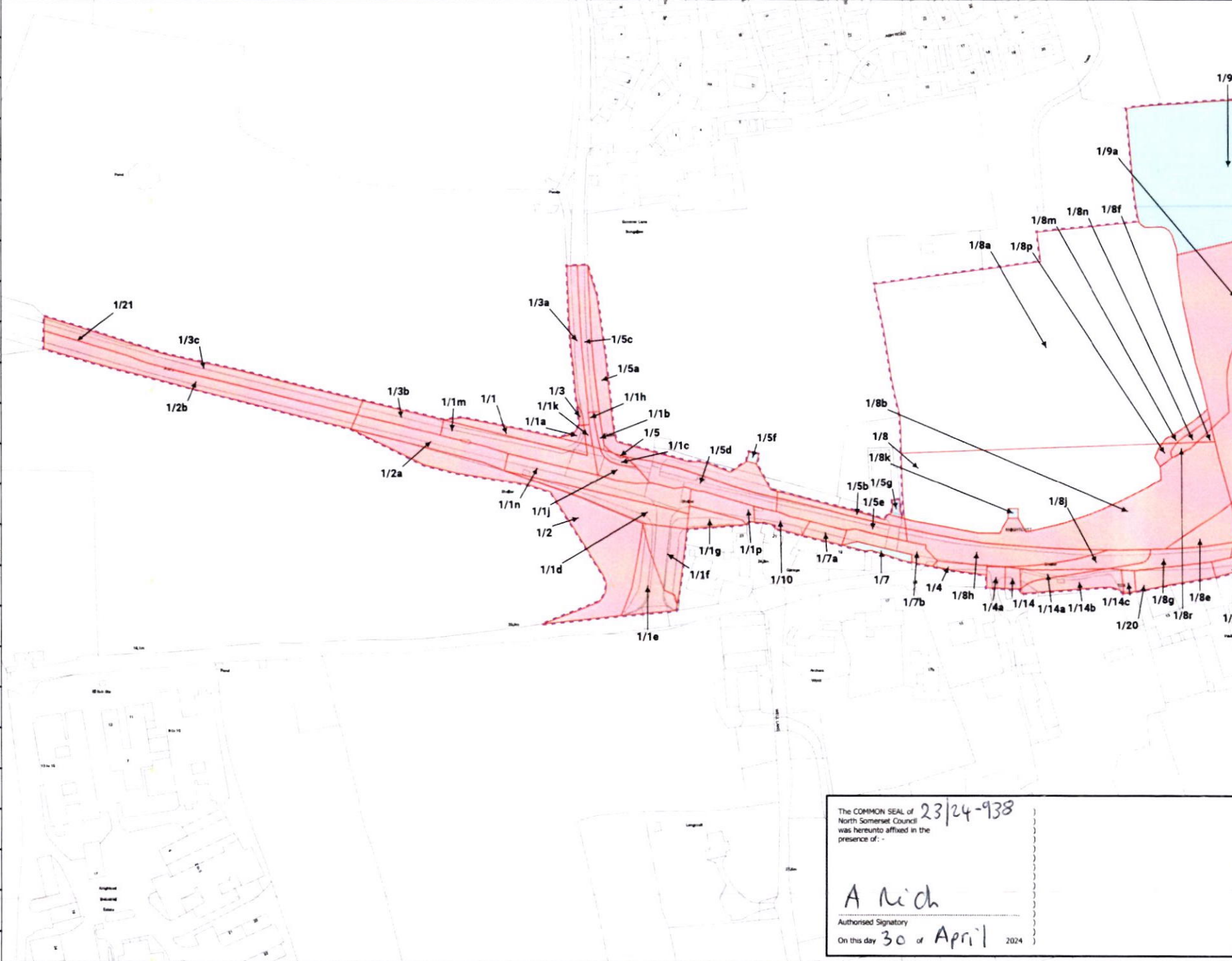
PROJECT TITLE  
MAP REFERRED TO IN THE NORTH SOMERSET COUNCIL (BANWELL BYPASS AND SOUTHERN LINK) GENERAL VESTING DECLARATION (NO. 1)

DRAWING TITLE  
SHEET 1 OF 12

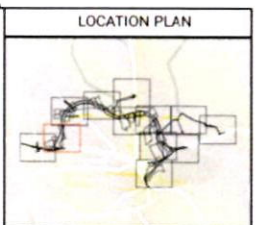
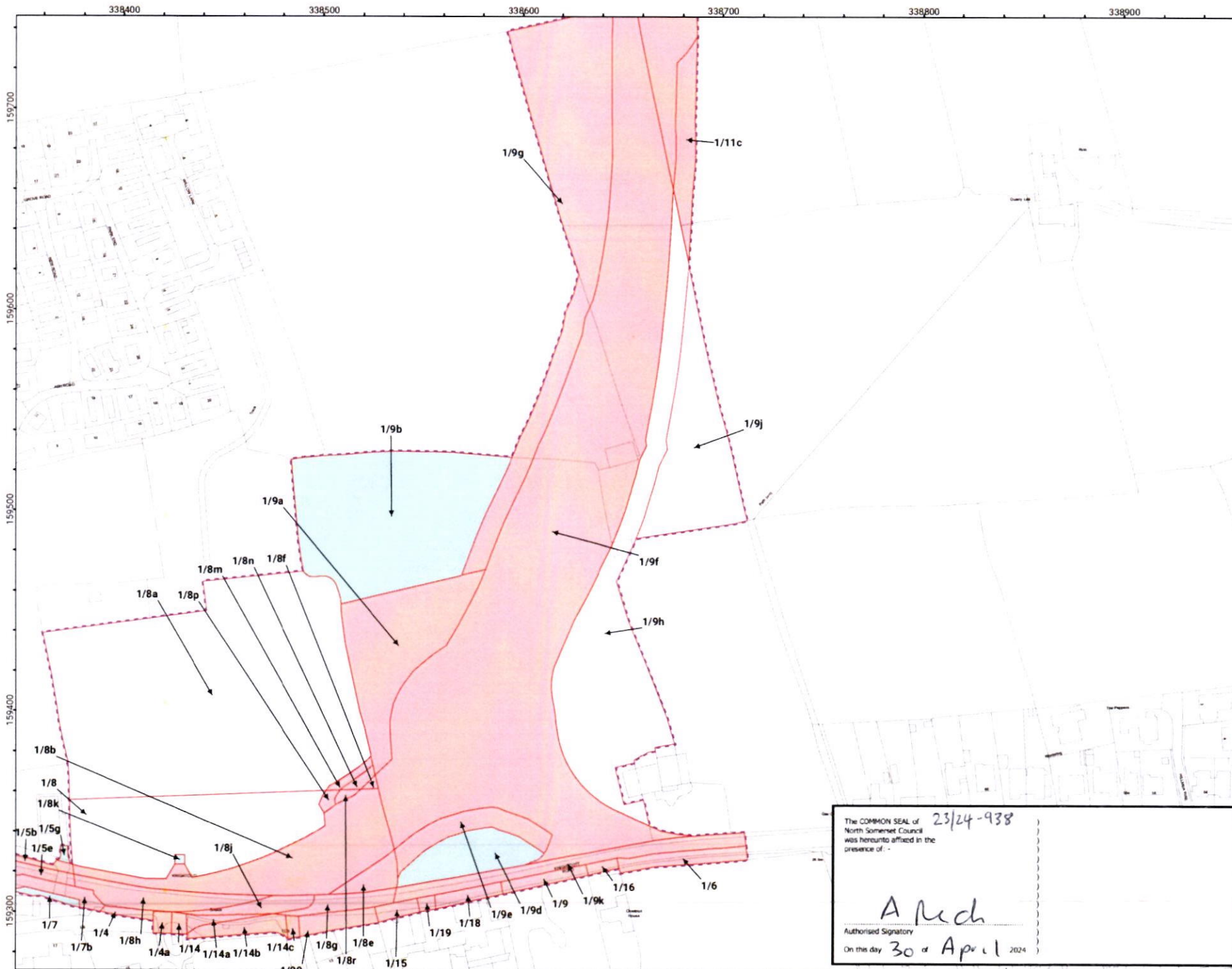
DRAWING NUMBER  
GVD\_BANWELL\_0001\_RevE

The COMMON SEAL of North Somerset Council was hereunto affixed in the presence of: -

A Nich  
Authorised Signatory  
On this day 30 of April 2024







**NOTES FOR INFORMATION**

1. The new highway, for which land delineated on this sheet is required, is referred to in the associated Planning Application Reference Number 22/P/1768
2. For construction and improvement of highways in pursuance of the associated Side Roads Order on land delineated on this sheet, see Site Plan 1 of the North Somerset Council (Banwell Bypass and Southern Link Classified Road) (Side Roads) Order 2022.

© Crown copyright and database rights 2024  
Ordnance Survey Licence Number 10002397

- LEGEND**
- ORDER LAND
  - LAND TO BE ACQUIRED
  - NEW RIGHTS TO BE ACQUIRED
  - ORDER PLOT (EXCLUDED FROM GVD)

**N** SCALE: 1:2,500 @ A4  
0 12.5 25 50 Metres

The COMMON SEAL of North Somerset Council was hereunto affixed in the presence of: -

23/24-938

A Redch

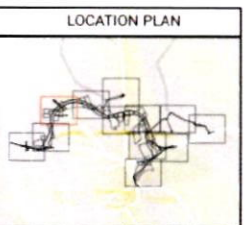
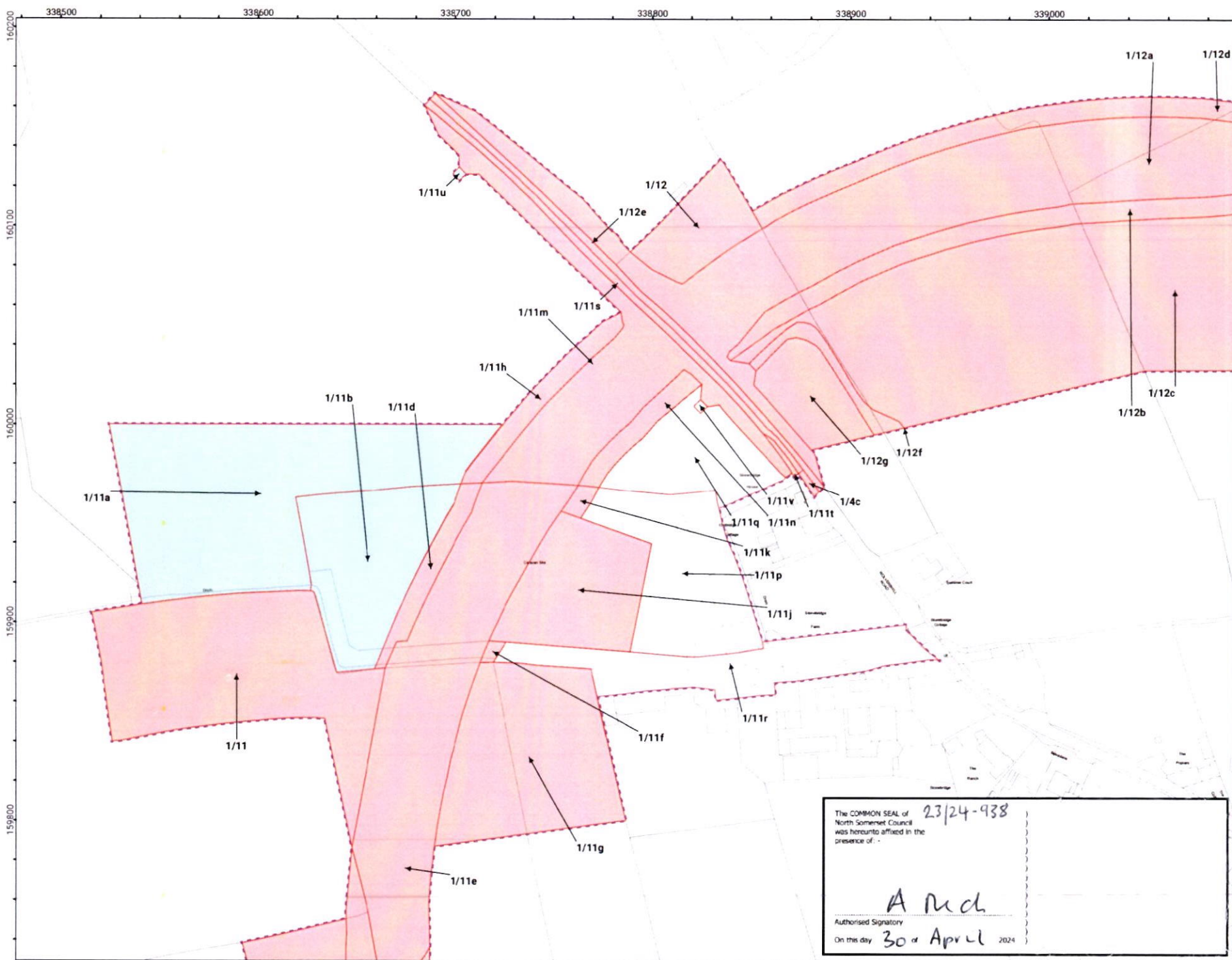
Authorised Signatory

On this day 30<sup>th</sup> April 2024

PROJECT TITLE  
MAP REFERRED TO IN THE NORTH SOMERSET COUNCIL (BANWELL BYPASS AND SOUTHERN LINK) GENERAL VESTING DECLARATION (NO. 1)

DRAWING TITLE  
SHEET 2 OF 12

DRAWING NUMBER  
GVD\_BANWELL\_0002\_RevD



**NOTES FOR INFORMATION**

1. The new highway for which land delineated on this sheet is required, is referred to in the associated Planning Application Reference Number 22/P/1768
2. For construction and improvement of highways in pursuance of the associated Side Roads Order on land delineated on this sheet, see Site Plan 1 of the North Somerset Council (Banwell Bypass and Southern Link Classified Road) (Side Roads) Order 2022.

© Crown copyright and database rights 2024  
Ordnance Survey Licence Number: 100023397

**LEGEND**

	ORDER LAND
	LAND TO BE ACQUIRED
	NEW RIGHTS TO BE ACQUIRED
	ORDER PLOT (EXCLUDED FROM GVD)

**N** SCALE: 1:2,500 @ A4  
0 12.5 25 50 Metres

The COMMON SEAL of North Somerset Council was herunto affixed in the presence of: -

23/24-938

*A Mcd*

Authorised Signatory

On this day 30 of April 2024

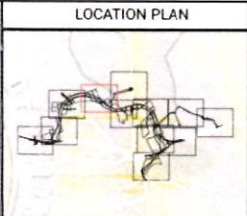
PROJECT TITLE  
MAP REFERRED TO IN THE NORTH SOMERSET COUNCIL (BANWELL BYPASS AND SOUTHERN LINK) GENERAL VESTING DECLARATION (NO. 1)

DRAWING NUMBER  
SHEET 3 OF 12

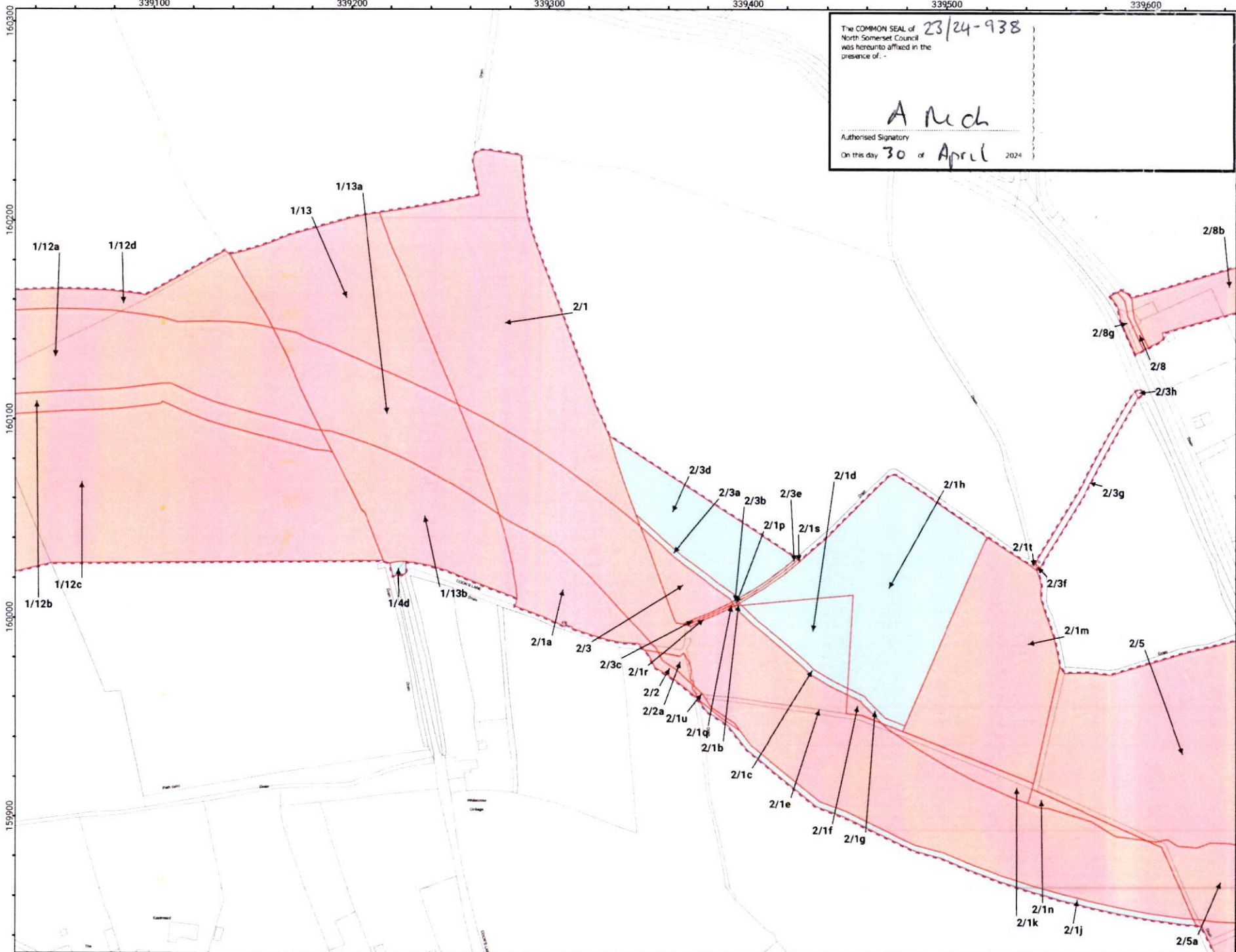
DRAWING NUMBER  
GVD\_BANWELL\_0003\_Rev0

339100 339200 339300 339400 339500 339600

The COMMON SEAL of 23/24-938  
North Somerset Council  
was hereunto affixed in the  
presence of: -  
  
A Nich  
Authorised Signatory  
On this day 30 of April 2024



NOTES FOR INFORMATION  
1. The new highway, for which land delineated on this sheet is required, is referred to in the associated Planning Application Reference Number 22/P/1768  
2. For construction and improvement of highways in pursuance of the associated Side Roads Order on land delineated on this sheet, see Site Plan 1 of the North Somerset Council (Banwell Bypass and Southern Link Classified Road) (Side Roads) Order 2022.



© Crown copyright and database rights 2024  
Ordnance Survey Licence Number 10002397

LEGEND

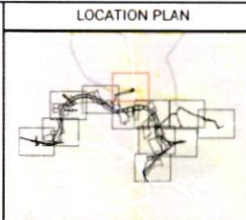
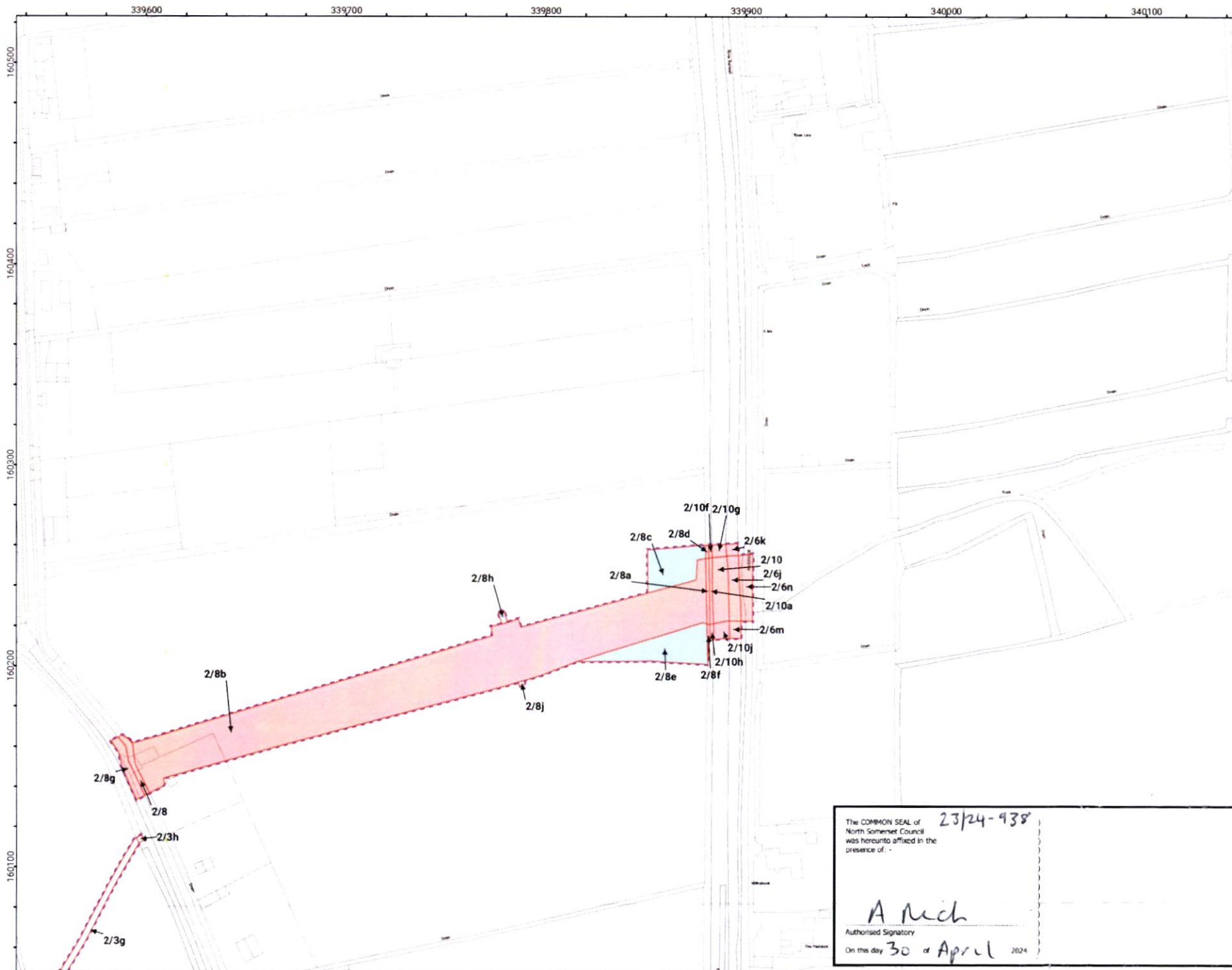
- ORDER LAND (dashed red line)
- LAND TO BE ACQUIRED (pink shading)
- NEW RIGHTS TO BE ACQUIRED (light blue shading)
- ORDER PLOT (EXCLUDED FROM GVD) (red outline)

N SCALE: 1:2,500 @ A4  
0 12.5 25 50 Metres

PROJECT TITLE  
MAP REFERRED TO IN THE NORTH SOMERSET COUNCIL (BANWELL BYPASS AND SOUTHERN LINK) GENERAL VESTING DECLARATION (NO. 1)

DRAWING TITLE  
SHEET 4 OF 12

DRAWING NUMBER  
GVD\_BANWELL\_0004\_RevD



**NOTES FOR INFORMATION**

1. The new highway for which land delineated on this sheet is required, is referred to in the associated Planning Application Reference Number 22/P/1768
2. For construction and improvement of highways in pursuance of the associated Side Roads Order on land delineated on this sheet, see Site Plan 1 of the North Somerset Council (Banwell Bypass and Southern Link Classified Road) (Side Roads) Order 2022.

© Crown copyright and database rights 2024  
Ordnance Survey Licence Number 100023297

- LEGEND**
- ORDER LAND
  - LAND TO BE ACQUIRED
  - NEW RIGHTS TO BE ACQUIRED
  - ORDER PLOT (EXCLUDED FROM GVD)

N SCALE: 1:2,500 @ A4  
0 12.5 25 50 Metres

PROJECT TITLE  
MAP REFERRED TO IN THE NORTH SOMERSET COUNCIL, (BANWELL BYPASS AND SOUTHERN LINK) GENERAL VESTING DECLARATION (NO. 1)

DRAWING TITLE  
SHEET 5 OF 12

PROJW/C/L/NUMBER  
GVD\_BANWELL\_0005\_RevD

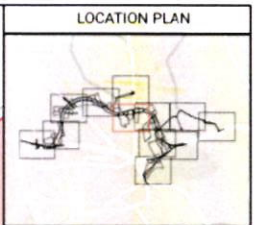
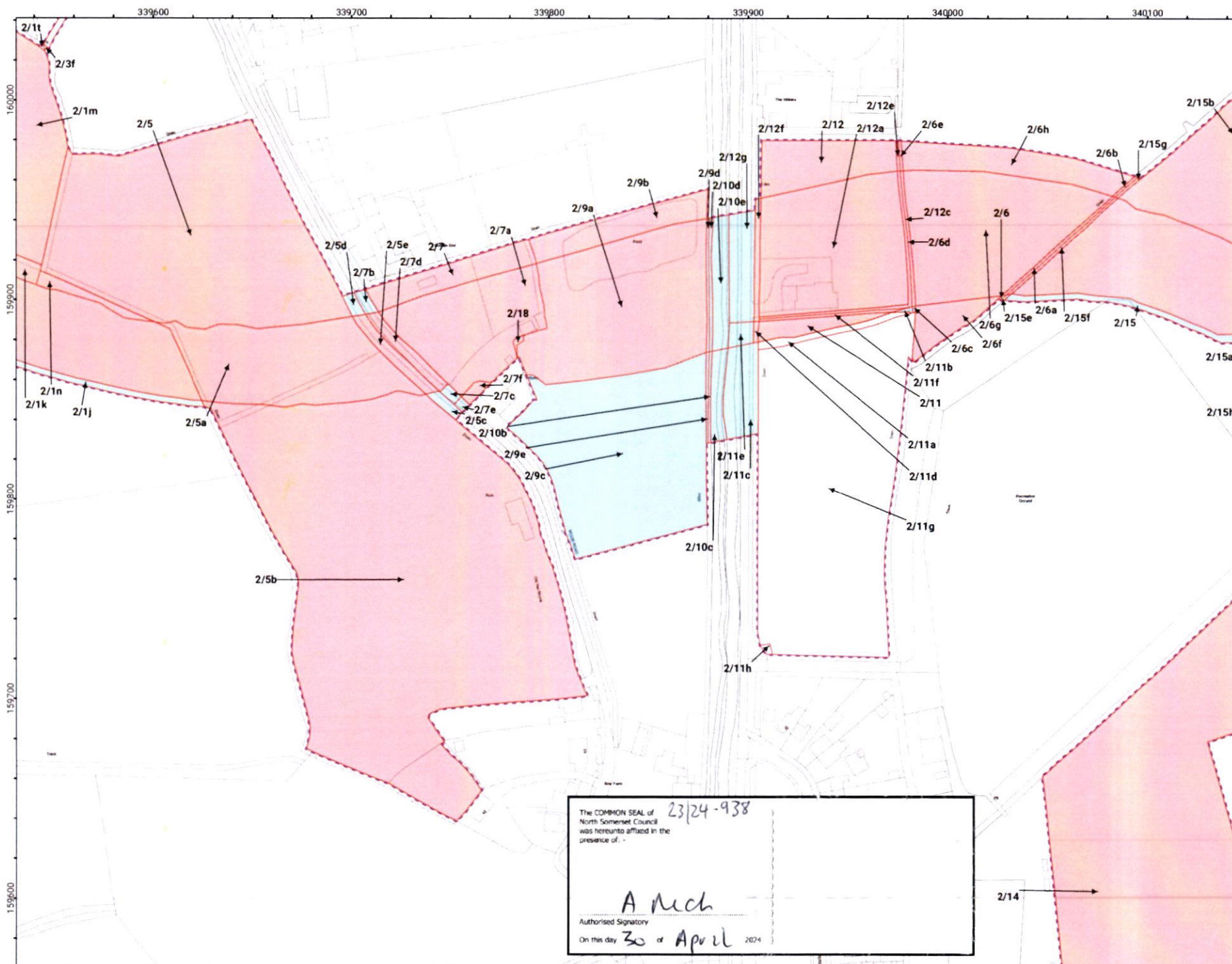
The COMMON SEAL of North Somerset Council was hereto affixed in the presence of: -

23/24-938

*A Nich*

Authorised Signatory

On this day 30 of April 2024



**NOTES FOR INFORMATION**

1. The new highway for which land delineated on this sheet is required, is referred to in the associated Planning Application Reference Number Z2/P/1768
2. For construction and improvement of highways in pursuance of the associated Side Roads Order on land delineated on this sheet, see Site Plan 1 of the North Somerset Council (Banwell Bypass and Southern Link Classified Road) (Side Roads) Order 2022.

© Crown copyright and database rights 2024  
Ordnance Survey Licence Number 100023297

**LEGEND**

- ORDER LAND
- LAND TO BE ACQUIRED
- NEW RIGHTS TO BE ACQUIRED
- ORDER PLOT (EXCLUDED FROM GVD)

**SCALE: 1:2,500 @ A4**

0 12.5 25 50 Metres

**PROJECT TITLE**

MAP REFERRED TO IN THE NORTH SOMERSET COUNCIL, (BANWELL BYPASS AND SOUTHERN LINK) GENERAL VESTING DECLARATION (NO. 1)

**DRAWING TITLE**

SHEET 6 OF 12

**DRAWING NUMBER**

GVD\_BANWELL\_0006\_RevD

The COMMON SEAL of North Somerset Council was hereunto affixed in the presence of: *23/24-938*

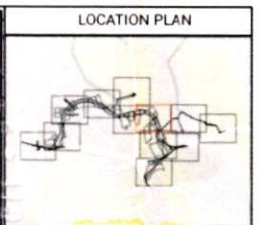
*A Nich*  
Authorised Signatory

On this day *30* of *April* 2024

340000 340100 340200 340300 340400 340500

1599000 1598000 1597000 1596000

The COMMON SEAL of 23/24-938  
North Somerset Council  
was hereunto affixed in the  
presence of ...  
  
A Nech  
Authorised Signatory  
On this day 30 of April 2024



NOTES FOR INFORMATION  
1. The new highway for which land delineated on this sheet is required, is referred to in the associated Planning Application Reference Number 22/P/1768  
2. For construction and improvement of highways in pursuance of the associated Side Roads Order on land delineated on this sheet, see Site Plan 1 of the North Somerset Council (Banwell Bypass and Southern Link Classified Road) (Side Roads) Order 2022.

© Crown copyright and database rights 2024  
Ordnance Survey Licence Number 100023397

**LEGEND**

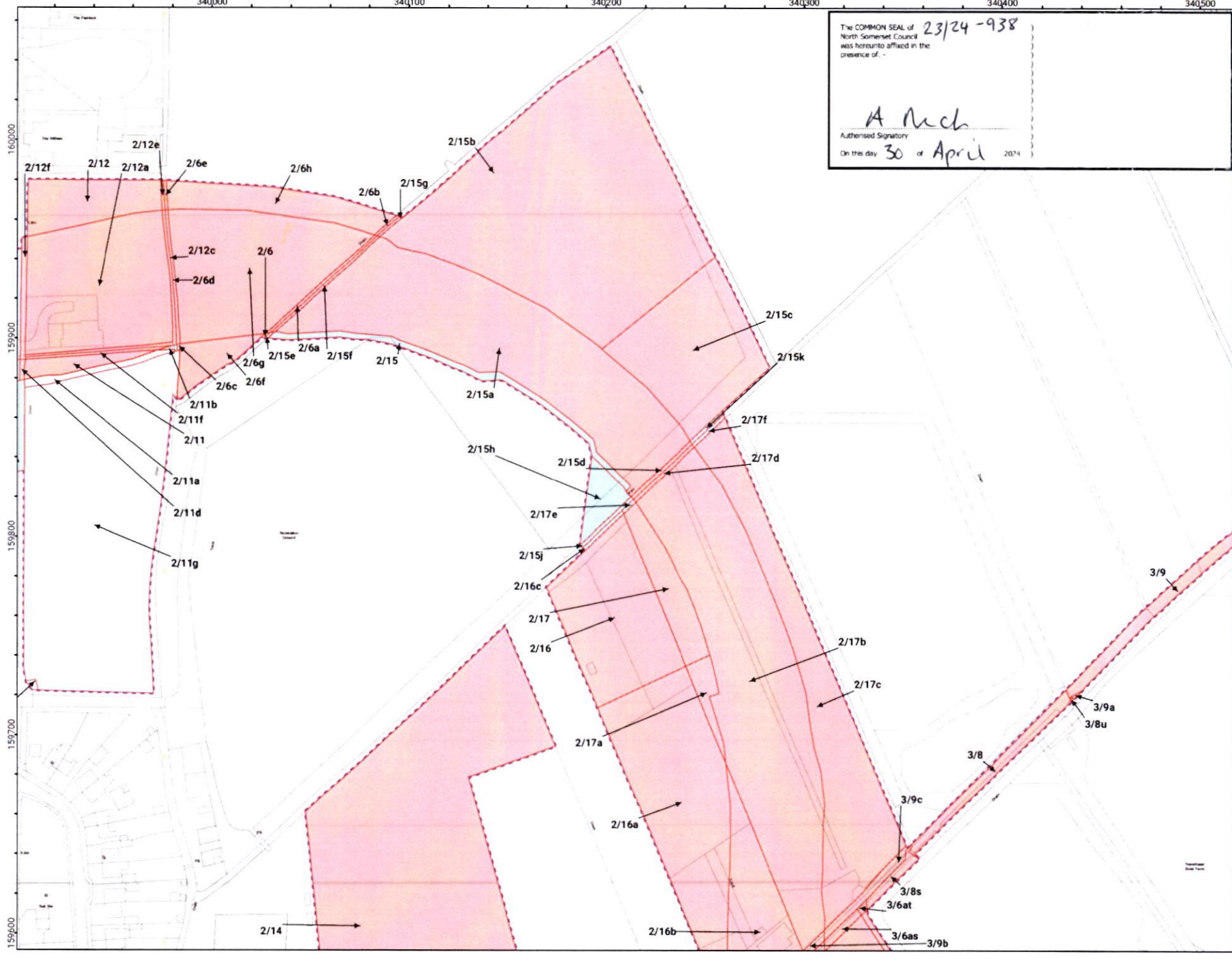
- ORDER LAND
- LAND TO BE ACQUIRED
- NEW RIGHTS TO BE ACQUIRED
- ORDER PLOT (EXCLUDED FROM GVD)

N SCALE: 1:2,500 @ A4  
0 12.5 25 50 Metres

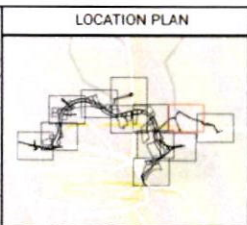
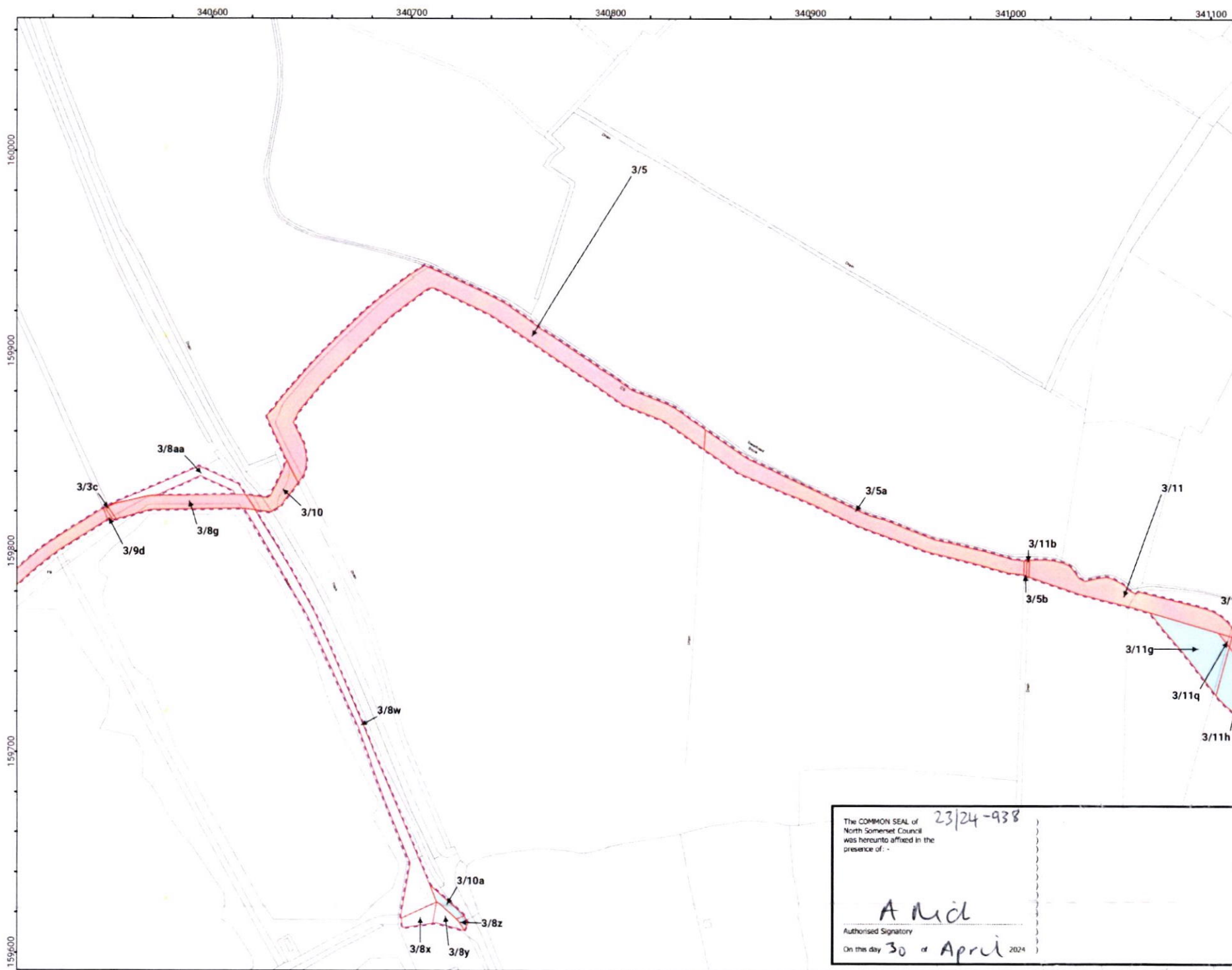
PROJECT TITLE  
MAP REFERRED TO IN THE NORTH SOMERSET COUNCIL (BANWELL BYPASS AND SOUTHERN LINK) GENERAL VESTING DECLARATION (NO. 1)

DRAWING TITLE  
SHEET 7 OF 12

DRAWING NUMBER  
GVD\_BANWELL\_0007\_RevD



North Somerset Council



**NOTES FOR INFORMATION**

1. The new highway for which land delineated on this sheet is required, is referred to in the associated Planning Application Reference Number 22/P/1768
2. For construction and improvement of highways in pursuance of the associated Side Roads Order on land delineated on this sheet, see Site Plan 1 of the North Somerset Council (Banwell Bypass and Southern Link Classified Road) (Side Roads) Order 2022.

© Crown copyright and database rights 2024  
Ordnance Survey Licence Number 100023977

**LEGEND**

- ORDER LAND
- LAND TO BE ACQUIRED
- NEW RIGHTS TO BE ACQUIRED
- ORDER PLOT (EXCLUDED FROM GVD)

**N** SCALE: 1:2,500 @ A4

**PROJECT TITLE**  
 MAP REFERRED TO IN THE NORTH SOMERSET COUNCIL (BANWELL BYPASS AND SOUTHERN LINK) GENERAL VESTING DECLARATION (NO. 1)

**DRAWING TITLE**  
 SHEET 8 OF 12

**DRAWING NUMBER**  
 GVD\_BANWELL\_0008\_RevD

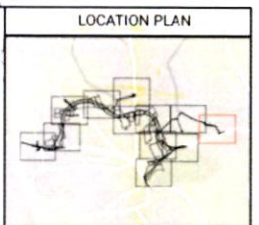
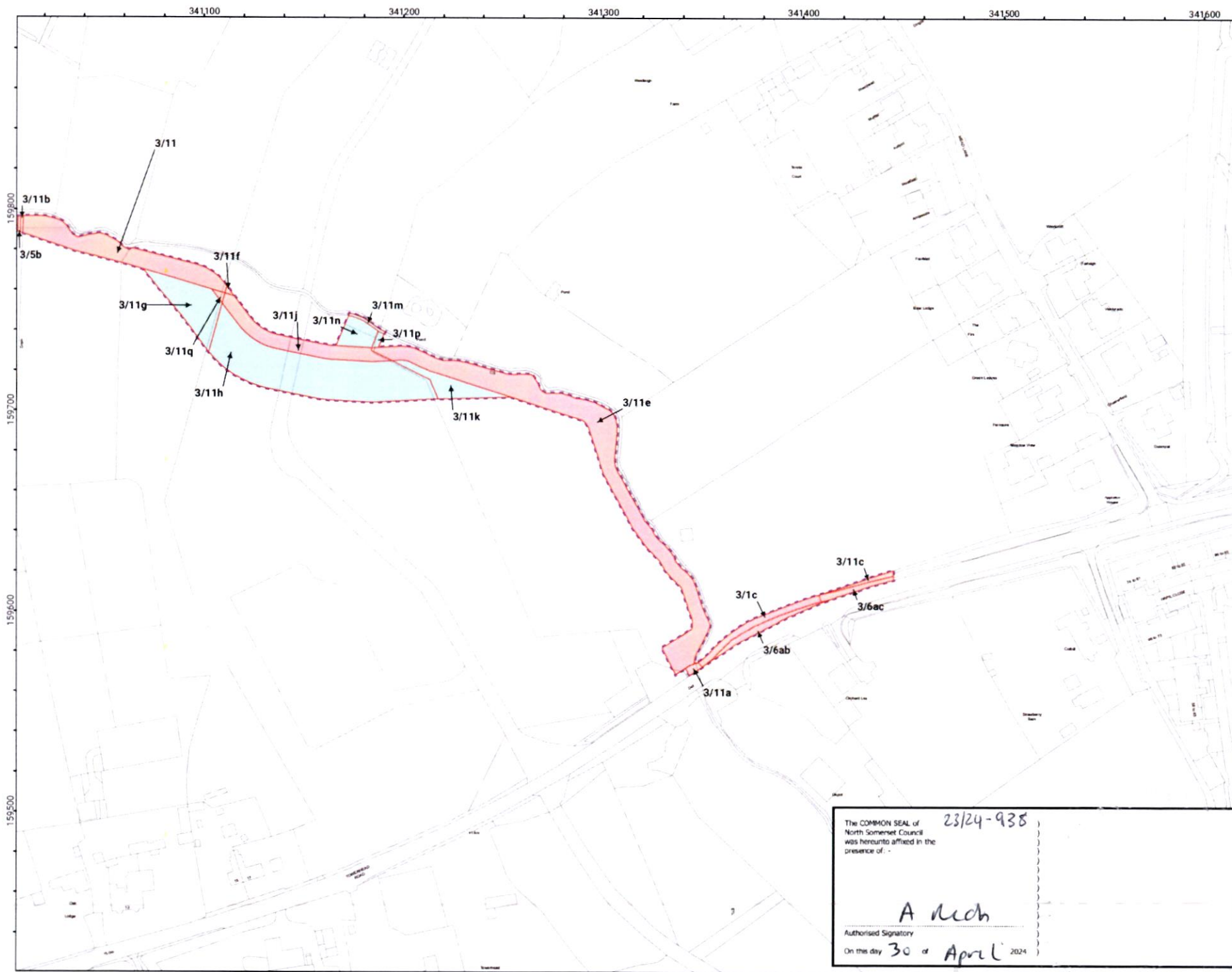
The COMMON SEAL of North Somerset Council was hereunto affixed in the presence of: -

23/24-938

*A. Nicol*

Authorised Signatory

On this day 30 of April 2024



**NOTES FOR INFORMATION**

1. The new highway, for which land delineated on this sheet is required, is referred to in the associated Planning Application Reference Number 22/P/1768
2. For construction and improvement of highways in pursuance of the associated Side Roads Order on land delineated on this sheet, see Site Plan 1 of the North Somerset Council (Banwell Bypass and Southern Link Classified Road) (Side Roads) Order 2022.

© Crown copyright and database rights 2024  
Ordnance Survey Licence Number: 100023297

**LEGEND**

- ORDER LAND
- LAND TO BE ACQUIRED
- NEW RIGHTS TO BE ACQUIRED

**N** SCALE: 1:2,500 @ A4

PROJECT TITLE  
 MAP REFERRED TO IN THE NORTH SOMERSET COUNCIL (BANWELL BYPASS AND SOUTHERN LINK) GENERAL VESTING DECLARATION (NO. 1)

DRAWING TITLE  
 SHEET 9 OF 12

DRAWING NUMBER  
 GVD\_BANWELL\_0009\_RevD

The COMMON SEAL of North Somerset Council was hereunto affixed in the presence of: -

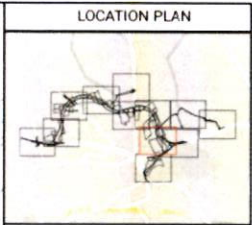
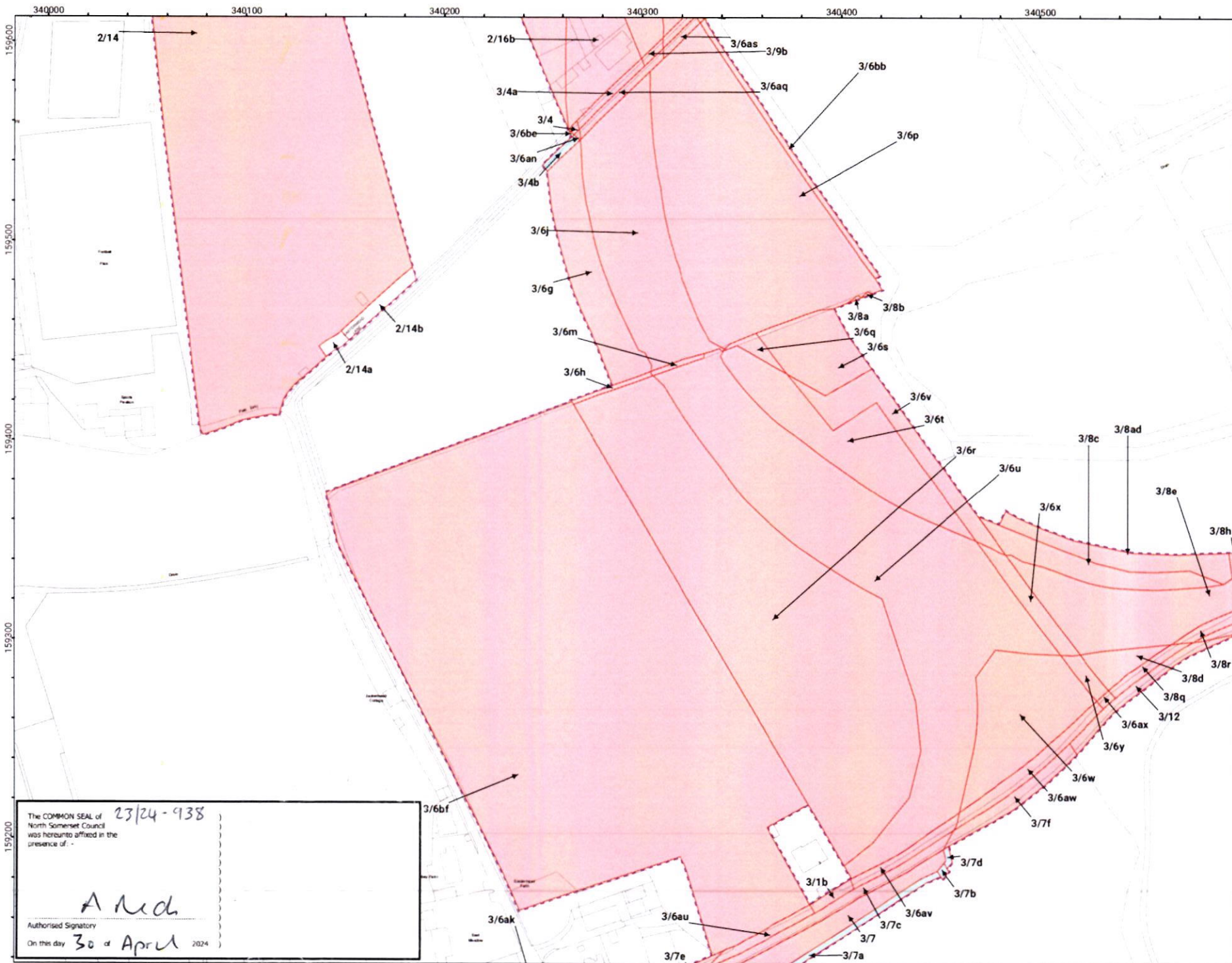
23/24-938

*A. Redh*

Authorised Signatory

On this day 30 of April 2024





**NOTES FOR INFORMATION**

1. The new highway for which land delineated on this sheet is required, is referred to in the associated Planning Application Reference Number 22/P/1768
2. For construction and improvement of highways in pursuance of the associated Side Roads Order on land delineated on this sheet, see Site Plan 1 of the North Somerset Council (Banwell Bypass and Southern Link Classified Road) (Side Roads) Order 2022.

© Crown copyright and database rights 2024  
Ordnance Survey Licence Number 100023397

**LEGEND**

- ORDER LAND
- LAND TO BE ACQUIRED
- NEW RIGHTS TO BE ACQUIRED
- ORDER PLOT (EXCLUDED FROM GVD)

N SCALE: 1:2,500 @ A4  
0 12.5 25 50 Metres

PROJECT TITLE  
MAP REFERRED TO IN THE NORTH SOMERSET COUNCIL (BANWELL BYPASS AND SOUTHERN LINK) GENERAL VESTING DECLARATION (NO. 1)

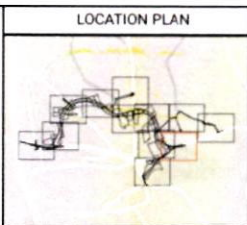
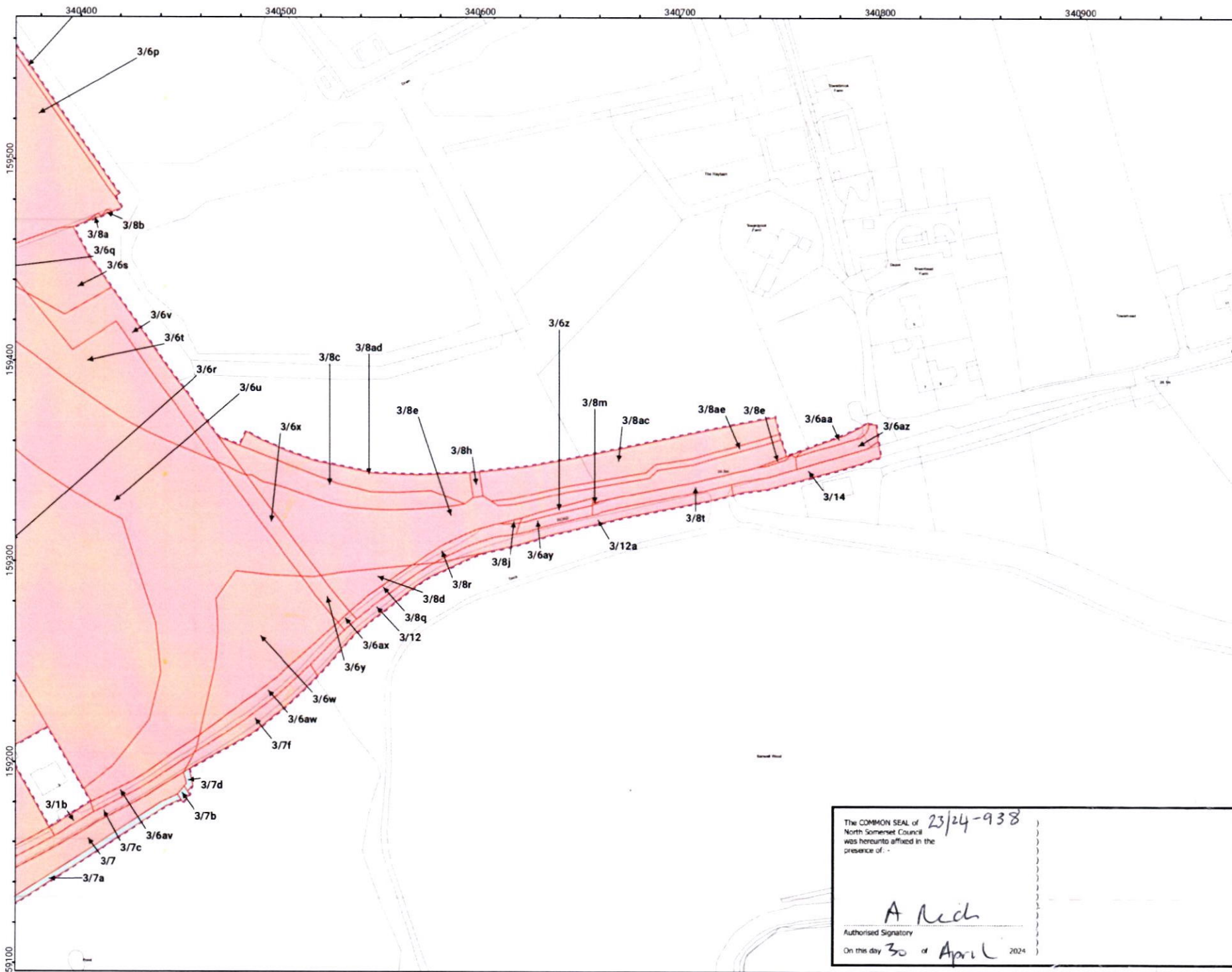
DRAWING TITLE  
SHEET 10 OF 12

DRAWING NUMBER  
GVD\_BANWELL\_0010\_RevD

The COMMON SEAL of 23/24-938  
North Somerset Council  
was herunto affixed in the  
presence of:-

*A Nedh*  
Authorised Signatory

On this day 30 of April 2024



**NOTES FOR INFORMATION**

1. The new highway, for which land delineated on this sheet is required, is referred to in the associated Planning Application Reference Number 22/P/1768
2. For construction and improvement of highways in pursuance of the associated Side Roads Order on land delineated on this sheet, see Site Plan 1 of the North Somerset Council (Banwell Bypass and Southern Link Classified Road) (Side Roads) Order 2022.

© Crown copyright and database rights 2024  
Ordnance Survey License Number: 10002397

**LEGEND**

- ORDER LAND
- LAND TO BE ACQUIRED
- NEW RIGHTS TO BE ACQUIRED

**N** SCALE: 1:2,500 @ A4

PROJECT TITLE  
 MAP REFERRED TO IN THE NORTH SOMERSET COUNCIL (BANWELL BYPASS AND SOUTHERN LINK) GENERAL VESTING DECLARATION (NO. 1)

DRAWING TITLE  
 SHEET 11 OF 12

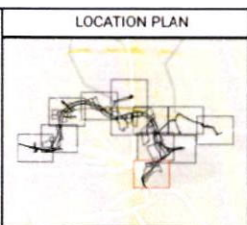
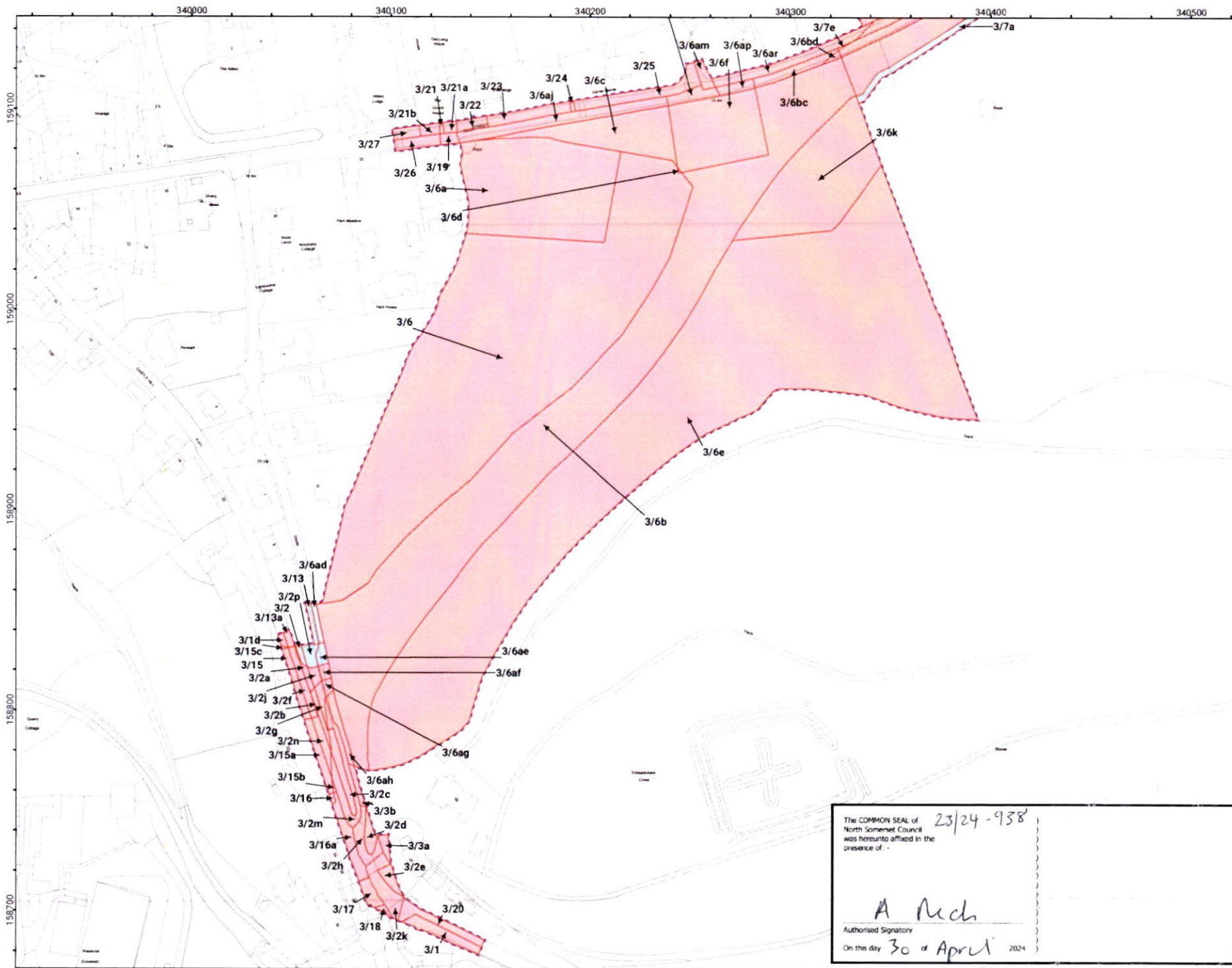
DRAWING NUMBER  
 GVD\_BANWELL\_0011\_Rev0

The COMMON SEAL of North Somerset Council was hereunto affixed in the presence of: -

*23/24-938*

*A Rich*  
 Authorised Signatory

On this day *30* of *April* 2024



NOTES FOR INFORMATION

1. The new highway, for which land delineated on this sheet is required, is referred to in the associated Planning Application Reference Number 22/P/1768
2. For construction and improvement of highways in pursuance of the associated Side Roads Order on land delineated on this sheet, see Site Plan 1 of the North Somerset Council (Banwell Bypass and Southern Link Classified Road) (Side Roads) Order 2022.

© Crown copyright and database rights 2024  
Ordnance Survey Licence Number 10002397

LEGEND

- ORDER LAND
- LAND TO BE ACQUIRED
- NEW RIGHTS TO BE ACQUIRED

N SCALE: 1:2,500 @ A4  
0 12.5 25 50 Metres

PROJECT TITLE  
MAP REFERRED TO IN THE NORTH SOMERSET COUNCIL (BANWELL BYPASS AND SOUTHERN LINK) GENERAL VESTING DECLARATION (NO. 1)

DRAWING TITLE  
SHEET 12 OF 12

DRAWING NUMBER  
GVD\_BANWELL\_0012\_RevD

The COMMON SEAL of North Somerset Council was hereunto affixed in the presence of: -

23/24-938

A. Nich

Authorised Signatory

On this day 30 of April 2024